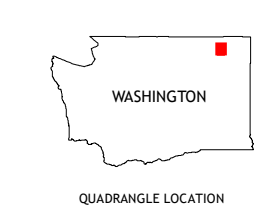
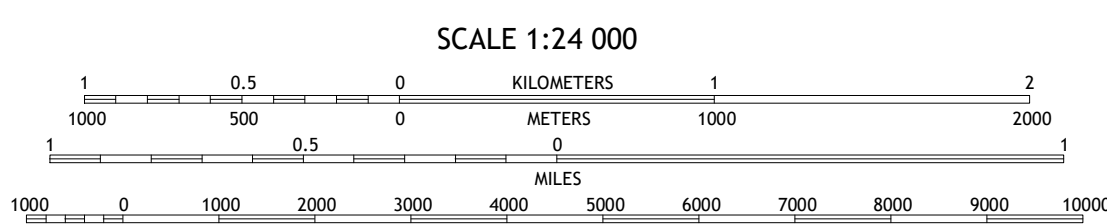
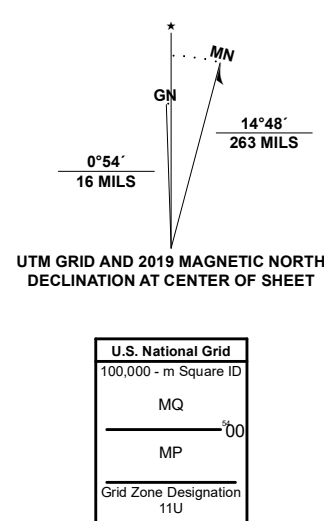


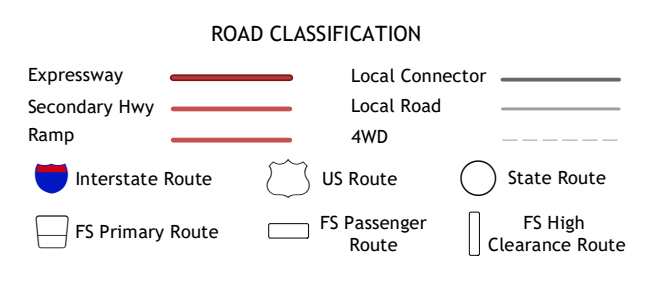
Produced by the United States Geological Survey
North American Datum of 1983 (NAD83)
World Geodetic System of 1984 (WGS84). Projection and 1 000-meter grid: Universal Transverse Mercator, Zone 11U
This map is not a legal document. Boundaries may be generalized for this map scale. Private lands within government reservations may not be shown. Obtain permission before entering private lands.

Imagery: N.A.P., July 2015 - January 2016
Roads: U.S. Census Bureau, 2016
Data with limited Forest Service updates, 2013
Names: GNS, 1979 - 2019
Hydrography: National Hydrography Dataset, 1899 - 2019
Contours: National Elevation Dataset, 1999
Boundaries: Multiple sources; see metadata file, 2017 - 2018
Public Land Survey System: BLM, 2019
Wetlands: FWS National Wetlands Inventory, 1983



1	2	3	1 Bulldog Mountain
4	5	6	2 Orient
7	8	7	3 Bossburg
		8	4 Jackknife Mountain
			5 Marica
			6 South Huckleberry Mountain
			7 Bangs Mountain
			8 Kettle Falls

ADJOINING QUADRANGLES



Check with local Forest Service unit for current travel conditions and restrictions.

BOYDS, WA
2020

