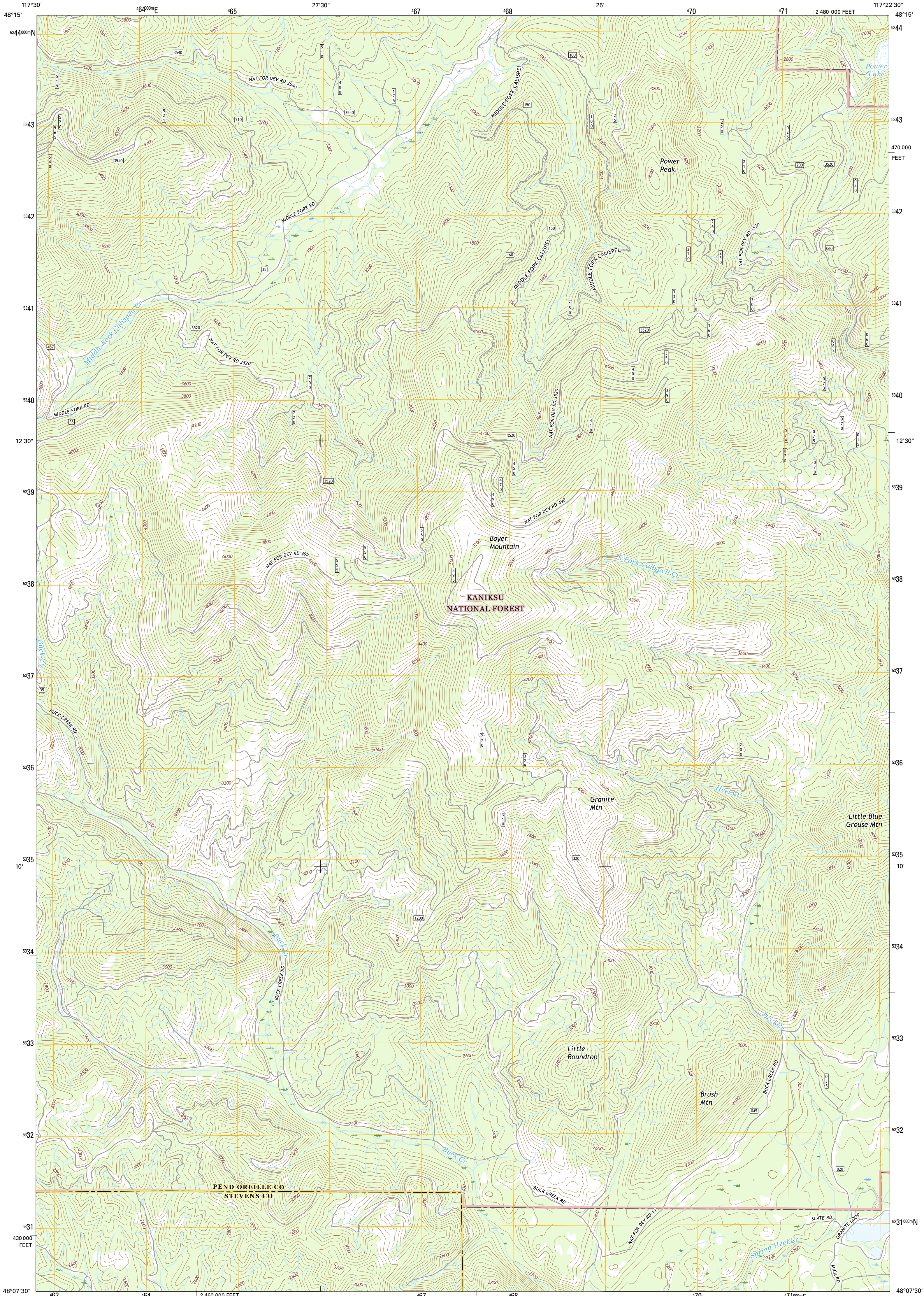




U.S. DEPARTMENT OF THE INTERIOR
U.S. GEOLOGICAL SURVEY



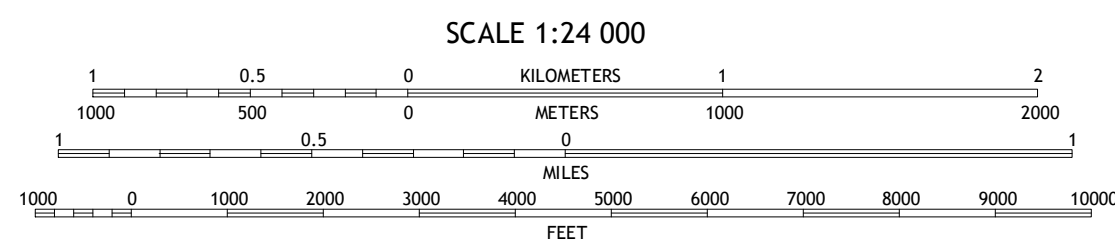
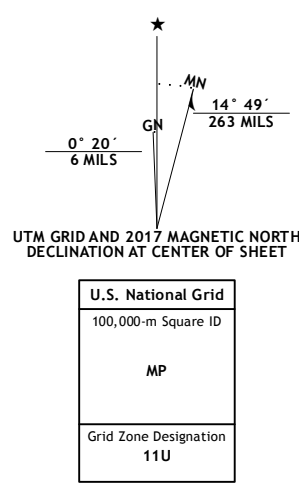
BOYER MOUNTAIN QUADRANGLE
WASHINGTON
7.5-MINUTE SERIES



Produced by the United States Geological Survey
North American Datum of 1983 (NAD83)
World Geodetic System of 1984 (WGS84). Projection and
1 000-meter grid: Universal Transverse Mercator, Zone 11U
10 000-foot ticks: Washington Coordinate System of 1983 (north
zone)

This map is not a legal document. Boundaries may be
generalized for this map scale. Private lands within government
reservations may not be shown. Obtain permission before
entering private lands.

Imagery.....NAP, January 2016
Roads.....U.S. Census Bureau, 2015 - 2016
Roads within US Forest Service Lands.....FS Topo Data
with limited Forest Service updates, 2012 - 2016
Names.....GNIS, 2016
Hydrography.....National Hydrography Dataset, 2016
Contours.....National Elevation Dataset, 1999
Boundaries.....Multiple sources; see metadata file 1972 - 2016
Public Land Survey System.....BLM, 2016
Wetlands.....FWS National Wetlands Inventory 1977 - 2014



QUADRANGLE LOCATION

ROAD CLASSIFICATION	
	Expressway
	Secondary Hwy
	Ramp
	Interstate Route
	US Route
	FS Primary Route
	Local Connector
	Local Road
	4WD
	State Route
	FS Passenger Route
	Clearance Route

Check with local Forest Service unit
for current travel conditions and restrictions.

BOYER MOUNTAIN, WA
2017

1	2	3
4	5	6
7	8	

ADJACENT QUADRANGLES

- 1 Goddards Peak
- 2 Winchester Peak
- 3 Cusick
- 4 Nelson Peak
- 5 Sacheen Lake
- 6 Deer Lake
- 7 Fan Lake
- 8 Elk



NSN 7540-01-000-0000
GSA FPMR (41 CFR) 101-11.6