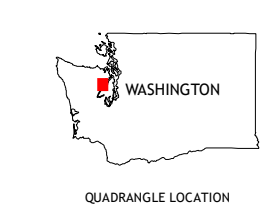
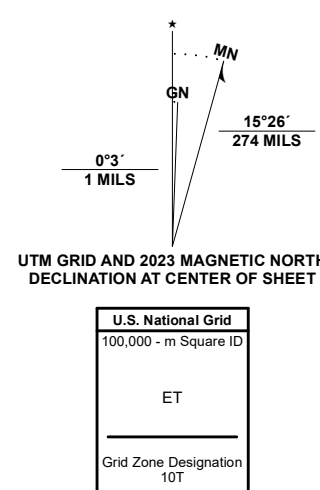


**Produced by the United States Geological Survey**  
 North American Datum of 1983 (NAD83)  
 World Geodetic System of 1984 (WGS84), Projection and  
 1 000-meter grid; Universal Transverse Mercator, Zone 10T  
 This map is not a legal document. Boundaries may be  
 generalized for this map scale. Private lands within government  
 reservations may not be shown. Obtain permission before  
 entering private lands.

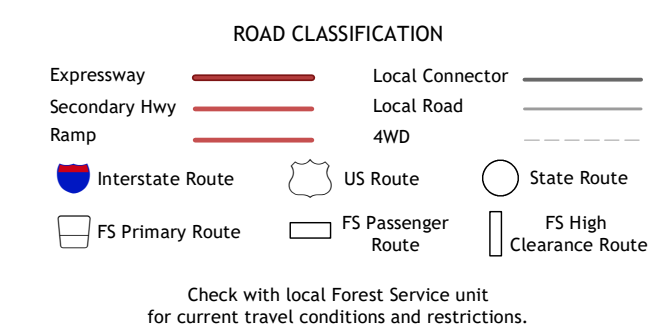
Imagery.....NAIP, August 2017 - November 2017  
 Roads.....U.S. Census Bureau, 2016  
 Roads within US Forest Service Lands.....FS Topo Data  
 with limited Forest Service updates, 2013  
 Names.....National Hydrography Dataset, 2004 - 2023  
 Hydrography.....National Hydrography Dataset, 2004 - 2023  
 Contours.....National Elevation Dataset, 2020  
 Boundaries.....Multiple sources; see metadata file 2017 - 2022  
 Public Land Survey System.....BLM, 2019  
 Wetlands.....FWS National Wetlands Inventory 1973 - 1980



1	2	3
4	5	6
7	8	

ADJOINING QUADRANGLES

- 1 Mount Townsend
- 2 Mount Walker
- 3 Quilcene
- 4 Mount Jupiter
- 5 Seabeck
- 6 Eldon
- 7 Holly
- 8 Wildcat Lake



**BRINNON, WA**  
2023

