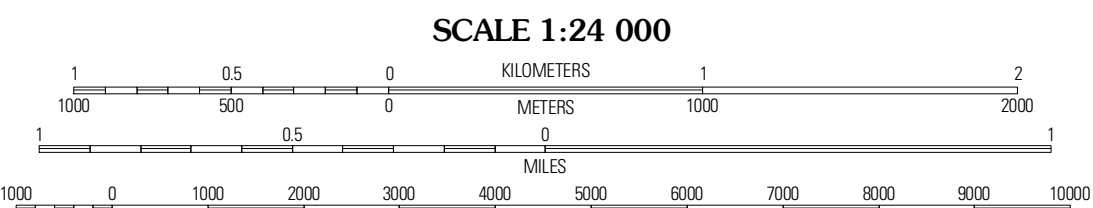
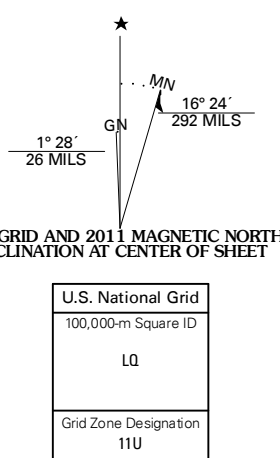




Produced by the United States Geological Survey  
North American Datum of 1983 (NAD83)  
World Geospatial System of 1984 (WGS84). Projection and  
1 000-meter grid: Universal Transverse Mercator, Zone 11U  
10 000-foot ticks: Washington Coordinate System of 1983  
(north zone)

Imagery: NAIP, June 2009  
Roads: 2006-2010 Tele Atlas  
Roads within US Forest Service Lands: FS Topo Data  
with limited Forest Service updates, 2009  
Names: GNS, 2009  
Hydrography: National Hydrography Dataset, 2009  
Contours: National Elevation Dataset, 1999



**SCALE 1:24 000**

CONTOUR INTERVAL 40 FEET  
NORTH AMERICAN VERTICAL DATUM OF 1988

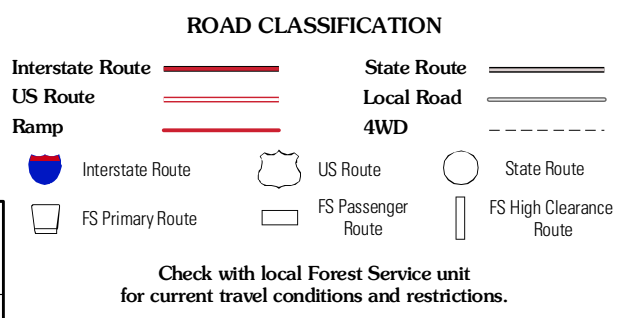
This map was produced to conform with version 0.5.10 of the  
draft USGS Standards for 7.5-Minute Quadrangle Maps.  
A metadata file associated with this product is draft version 0.5.13



QUADRANGLE LOCATION

Chesaw OE N	Buckhorn Mountain OE N	Toroda OE N
Chesaw	Buckhorn Mountain	Toroda
Mount Bonaparte	Bodie	Bodie Mountain

ADJOINING 7.5 QUADRANGLES



**BUCKHORN MOUNTAIN, WA-BC**  
2011