



U.S. DEPARTMENT OF THE INTERIOR
U. S. GEOLOGICAL SURVEY

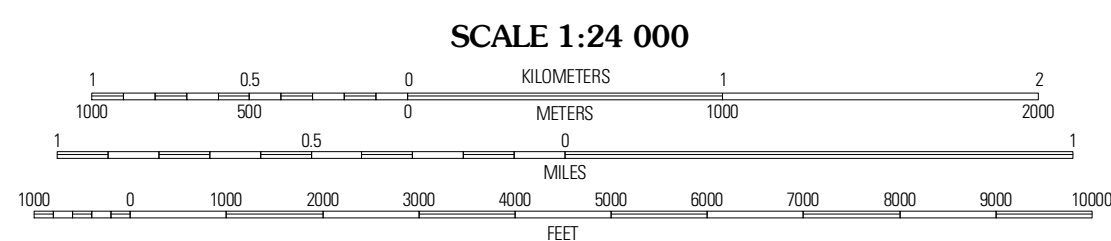
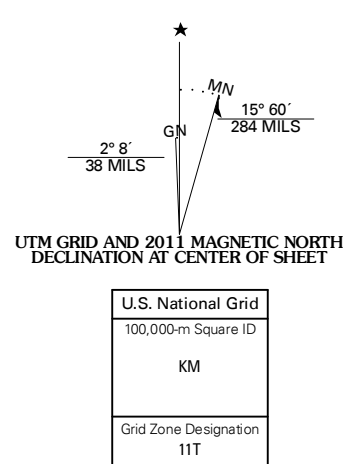


CAIRN HOPE PEAK QUADRANGLE
WASHINGTON
7.5-MINUTE SERIES



Produced by the United States Geological Survey
North American Datum of 1983 (NAD83)
World Geodetic System of 1984 (WGS84). Projection and
1 000-meter grid: Universal Transverse Mercator, Zone 11T
10 000-foot ticks: Washington Coordinate System of 1983
(south zone)

Imagery: N.A.I.P., June 2009
Roads: ©2006-2010 TdA Atlas
Names: ©2006-2010 TdA Atlas
Hydrography: National Hydrography Dataset, 2009
Contours: National Elevation Dataset, 1999



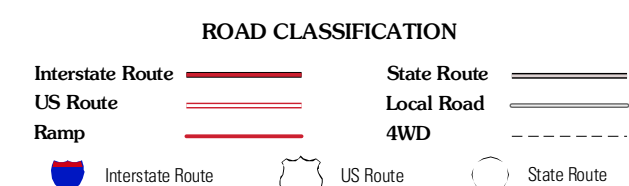
CONTOUR INTERVAL 20 FEET
NORTH AMERICAN VERTICAL DATUM OF 1988
This map was produced to conform with version 0.5.10 of the
draft USGS Standards for 7.5-Minute Quadrangle Maps.
A metadata file associated with this product is draft version 0.5.11



QUADRANGLE LOCATION

Black Rock Spring NE	Pilot Rapids	Pilot Rapids NE
Black Rock Spring	Cairn Hope Peak	Emmons Nipple
Granger NE	Sulphur Spring	Madden Spring

ADJOINING 7.5 QUADRANGLES



CAIRN HOPE PEAK, WA
2011