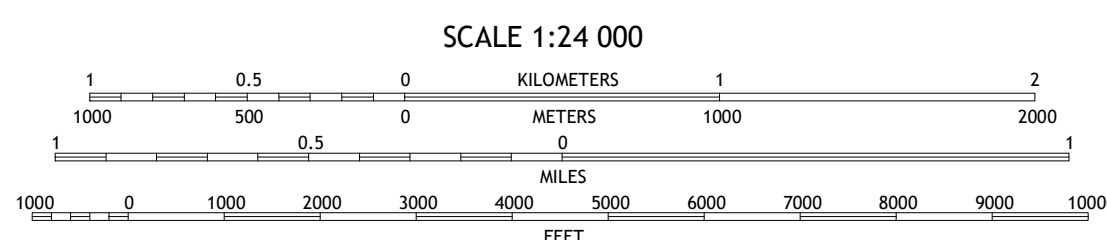

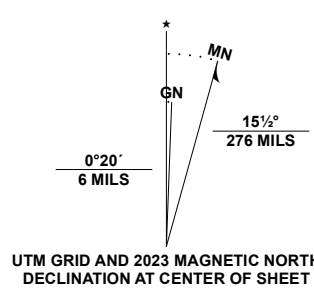


Produced by the United States Geological Survey

North American Datum of 1983 (NAD83) World Geodetic System of 1984 (WGS84) Projection and 1 000-meter grid; Universal Transverse Mercator, Zone 10U

This map is not a legal document. Boundaries may be generalized for this map scale. Private lands within government reservations may not be shown. Obtain permission before entering private lands.

Imagery: NAIP, August 2017 - November 2017 Roads: U.S. Census Bureau, 2016 2018 Names: GNS, 1979 - 2023 Hydrography: National Hydrography Dataset, 2007 - 2023 Contours: National Elevation Dataset, 1999 Boundaries: Multiple sources; see metadata file 2020 - 2022 Public Land Survey System: BLM, 2019 Wetlands: FWS National Wetlands Inventory 1973 - 1981

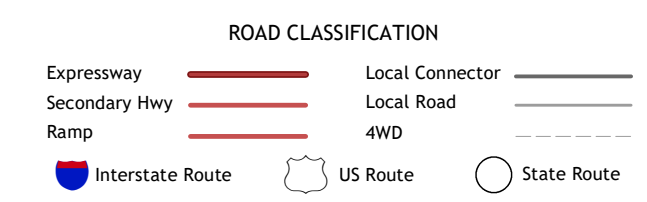


CONTOUR INTERVAL 20 FEET NORTH AMERICAN VERTICAL DATUM OF 1988

This map was produced to conform with the National Geospatial Program US Topo Product Standard.



Table of adjoining quadrangles: 1 Oak Harbor, 2 Crescent Harbor, 3 Utsalady, 4 Coupeville, 5 Juniper Beach, 6 Nordland, 7 Freeland, 8 Langley



CAMANO, WA 2023

