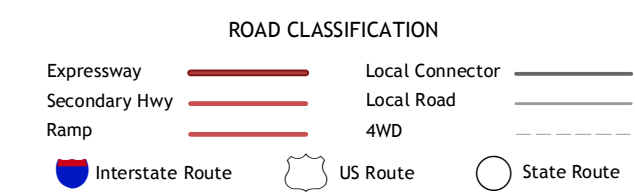
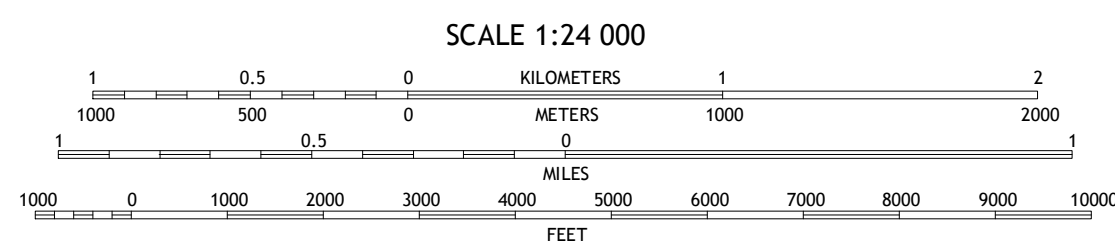
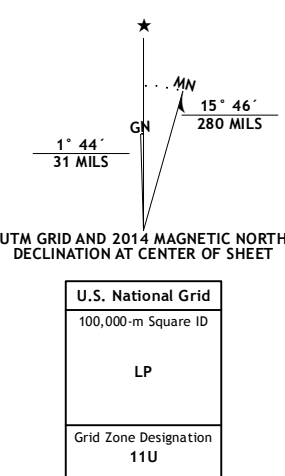


Produced by the United States Geological Survey  
North American Datum of 1983 (NAD83)  
World Geodetic System of 1984 (WGS84). Projection and  
1 000-meter grid: Universal Transverse Mercator, Zone 11U  
10 000-foot ticks: Washington Coordinate System of 1983 (north zone)  
This map is not a legal document. Boundaries may be  
generalized for this map scale. Private lands within government  
reservations may not be shown. Obtain permission before  
entering private lands.  
Imagery: NAIP, July 2011  
Roads: 02006-2013 TomTom  
Names: GNS, 2013  
Hydrography: National Hydrography Dataset, 2011  
Contours: National Elevation Dataset, 1999  
Boundaries: Census, IBWC, IBC, USGS, 1972-2012  
Public Land Survey System: BLM, 2011



The Pothole	Omak Mountain	Crawfish Lake
Omak Lake	Camp Seven	Disautel
Joe Lake	Boat Mountain	Hopkins Canyon

**CAMP SEVEN, WA**  
2014

