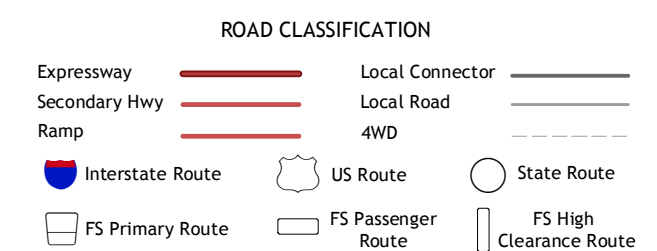
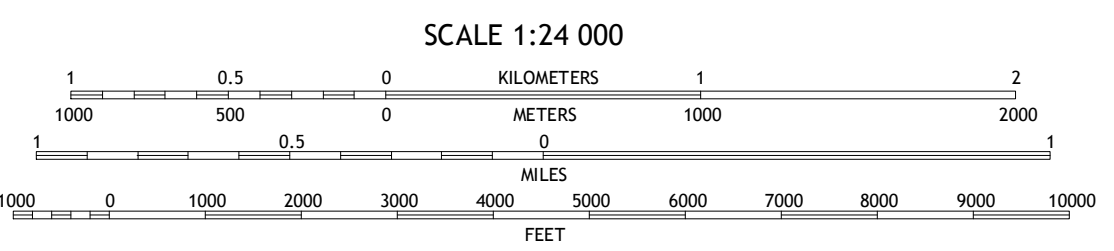
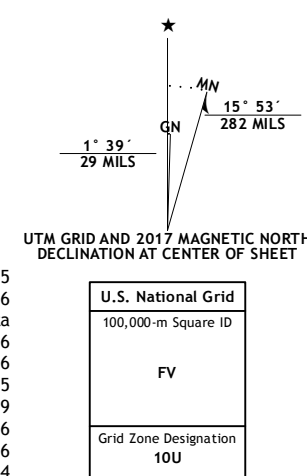


Produced by the United States Geological Survey North American Datum of 1983 (NAD83). Projection and 1 000-meter grid: Universal Transverse Mercator, Zone 10U. 10 000-foot ticks: Washington Coordinate System of 1983 (north zone).

This map is not a legal document. Boundaries may be generalized for this map scale. Private lands within government reservations may not be shown. Obtain permission before entering private lands.

Imagery: NAIIP, November 2015
Roads: U.S. Census Bureau, 2015 - 2016
Roads within US Forest Service Lands: FSTopo Data with limited Forest Service updates, 2012 - 2016
Names: GNS, 2016
Hydrography: National Hydrography Dataset, 2015
Contours: National Elevation Dataset, 1999
Boundaries: Multiple sources; see metadata file 1972 - 2016
Public Land Survey System: BLM, 2016
Wetlands: FWS National Wetlands Inventory 1977 - 2014



CONTOUR INTERVAL 40 FEET NORTH AMERICAN VERTICAL DATUM OF 1988
This map was produced to conform with the National Geospatial Program US Topo Product Standard, 2011. A metadata file associated with this product is draft version 0.6.19

Table with 3 columns and 8 rows listing adjacent quadrangles: 1 Skagit Peak OE N, 2 Castle Peak OE N, 3 Frosty Creek OE N, 4 Skagit Peak, 5 Frosty Creek, 6 Jack Mountain, 7 Shull Mountain, 8 Passyett Peak.

Check with local Forest Service unit for current travel conditions and restrictions.

CASTLE PEAK, WA-BC 2017

