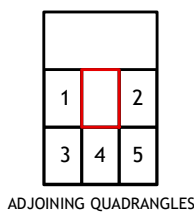
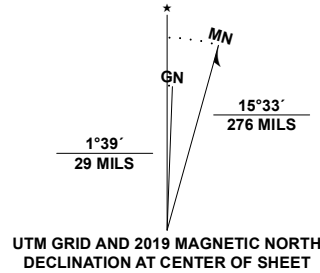


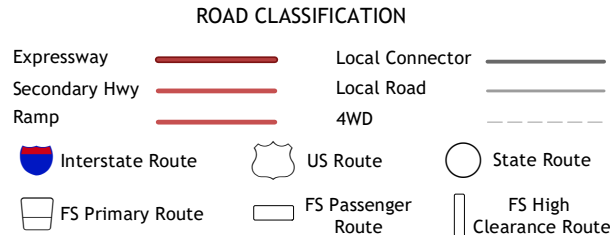
Produced by the United States Geological Survey

North American Datum of 1983 (NAD83)  
World Geodetic System of 1984 (WGS84). Projection and  
1 000-meter grid: Universal Transverse Mercator, Zone 10U  
This map is not a legal document. Boundaries may be  
generalized for this map scale. Private lands within government  
reservations may not be shown. Obtain permission before  
entering private lands.

Imagery.....NAIP, September 2015 - January 2016  
Roads.....U.S. Census Bureau, Not Available  
Roads within US Forest Service Lands.....FSTopo Data  
with limited Forest Service updates, Not Available  
Names.....National Hydrography Dataset, 1899 - 2019  
Contours.....National Elevation Dataset, 1999  
Boundaries.....Multiple sources; see metadata file, 2015  
Public Land Survey System.....BLM, 2019  
Wetlands.....FWS National Wetlands Inventory, Not Available



1 Skagit Peak OE N  
2 Frosty Creek OE N  
3 Skagit Peak  
4 Castle Peak  
5 Frosty Creek



Check with local Forest Service unit  
for current travel conditions and restrictions.

CASTLE PEAK OE N, WA, BC  
2020

