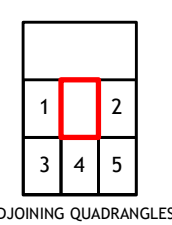
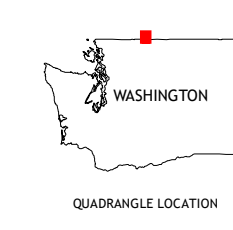
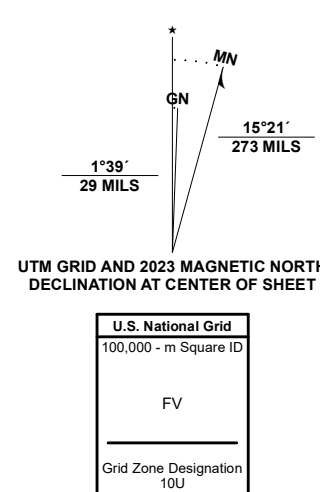


**Produced by the United States Geological Survey**  
 North American Datum of 1983 (NAD83)  
 World Geodetic System of 1984 (WGS84), Projection and  
 1 000-meter grid; Universal Transverse Mercator, Zone 10U  
 This map is not a legal document. Boundaries may be  
 generalized for this map scale. Private lands within government  
 reservations may not be shown. Obtain permission before  
 entering private lands.  
 Imagery.....NAIP, October 2017 - November 2017  
 Roads.....U.S. Census Bureau, Not Available  
 Roads within US Forest Service Lands.....FSTopo Data  
 with limited Forest Service updates, Not Available  
 Names.....GNIS, Not Available  
 Hydrography.....National Hydrography Dataset, 2006 - 2023  
 Contours.....National Elevation Dataset, 1999  
 Boundaries.....Multiple sources; see metadata file 2017 - 2022  
 Public Land Survey System.....BLM, 2019  
 Wetlands.....FWS National Wetlands Inventory Not Available



- 1 Skagit Peak OE N
- 2 Frosty Creek OE N
- 3 Skagit Peak
- 4 Castle Peak
- 5 Frosty Creek

- ROAD CLASSIFICATION**
- Expressway
  - Secondary Hwy
  - Ramp
  - Interstate Route
  - FS Primary Route
  - Local Connector
  - Local Road
  - 4WD
  - US Route
  - FS Route
  - FS Passenger Route
  - FS High Clearance Route
  - State Route
- Check with local Forest Service unit  
for current travel conditions and restrictions.

**CASTLE PEAK OE N, WA, BC**  
2023

