

Produced by the United States Geological Survey North American Datum of 1983 (NAD83) World Geodetic System of 1984 (WGS84) Projection and 1000-meter grid: Universal Transverse Mercator, Zone 11T 10 000-foot ticks: Washington Coordinate System of 1983 (north zone)

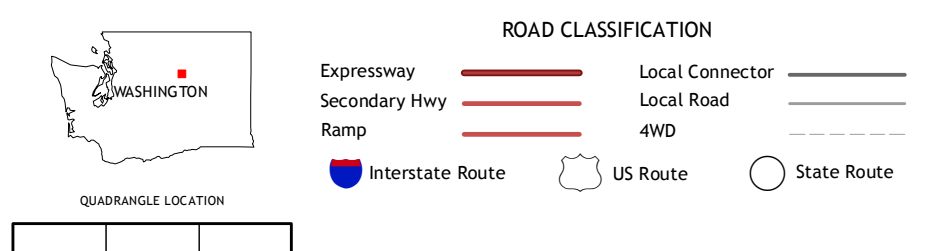
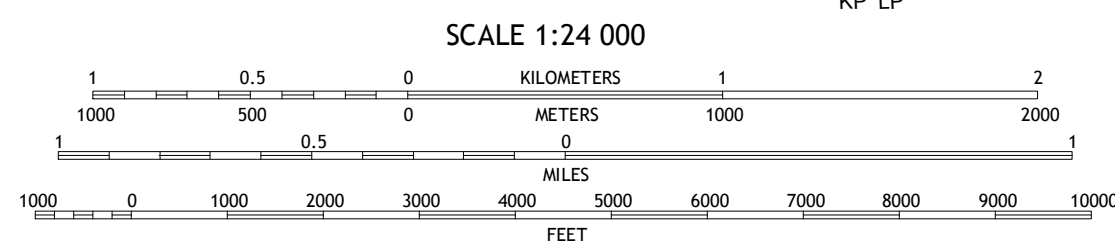
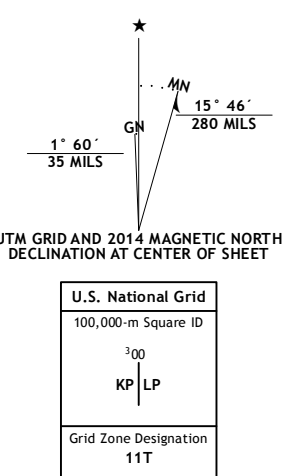


Table with 3 columns: Brewster, Bridgeport, Bridgeport Point, Hills Dam, Chief Joseph Dam, Coleman Hill, Mud Spring, Mansfield, Piersall Hills.

CHIEF JOSEPH DAM, WA 2014

