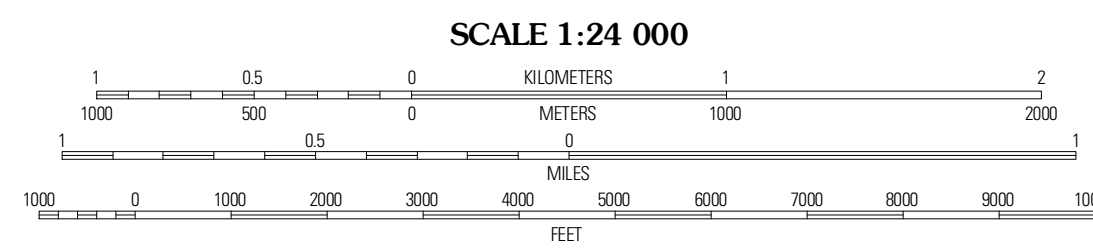
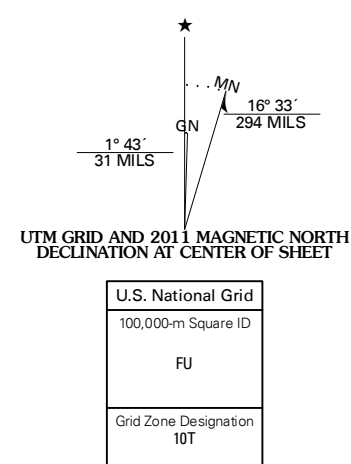


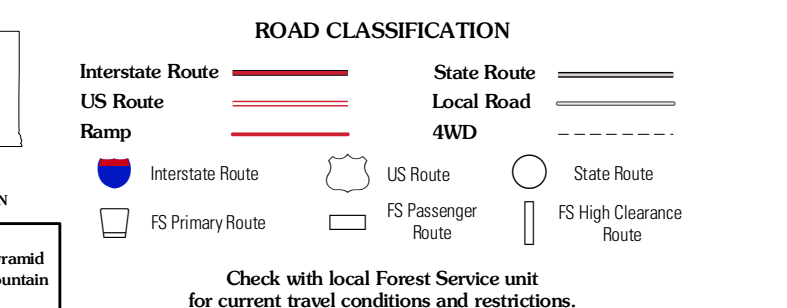
Produced by the United States Geological Survey  
North American Datum of 1983 (NAD83)  
Roads.....2006-2010 Tele Atlas  
World Geodetic System of 1984 (WGS84). Projection and  
1 000-meter grid: Universal Transverse Mercator, Zone 10T  
10 000-foot ticks: Washington Coordinate System of 1983  
(north zone)

Imagery.....N.A.P., July 2009  
Roads.....2006-2010 Tele Atlas  
Roads within US Forest Service Lands.....FS Topo Data  
with limited Forest Service updates, 2009  
Names.....GNIS, 2010  
Hydrography.....National Hydrography Dataset, 2009  
Contours.....National Elevation Dataset, 1999



QUADRANGLE LOCATION

Trinity	Saska Peak	Pyramid Mountain
Scheffer Lake	Chikamin Creek	Silver Falls
Lake Wenatchee	Plain	Sugarbark Peak



Check with local Forest Service unit for current travel conditions and restrictions.

**CHIKAMIN CREEK, WA**  
2011

ADJOINING 7.5 QUADRANGLES