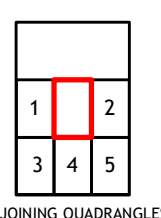
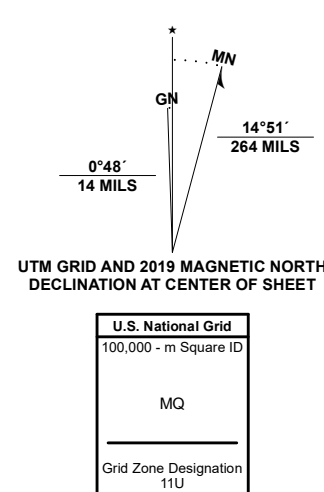
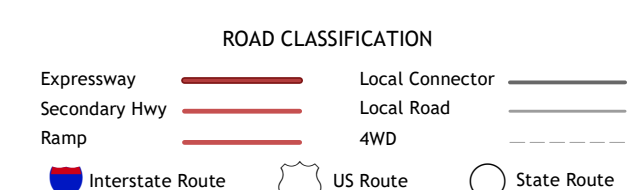


Produced by the United States Geological Survey
 North American Datum of 1983 (NAD83)
 World Geodetic System of 1984 (WGS84), Projection and
 1 000-meter grid/Universal Transverse Mercator, Zone 11U
 This map is not a legal document. Boundaries may be
 generalized for this map scale. Private lands within government
 reservations may not be shown. Obtain permission before
 entering private lands.
 Imagery.....NAIP, August 2015 - January 2016
 Roads.....U.S. Census Bureau, Not Available
 Names.....GNIS, Not Available
 Hydrography.....National Hydrography Dataset, 1899 - 2019
 Contours.....National Elevation Dataset, 1999
 Boundaries.....Multiple sources; see metadata file 2015
 Wetlands.....FWS National Wetlands Inventory Not Available



1 Laurier OE N
2 Belshazzar Mountain OE N
3 Laurier
4 Churchill Mountain
5 Belshazzar Mountain



CHURCHILL MOUNTAIN OE N, WA, BC
2020

