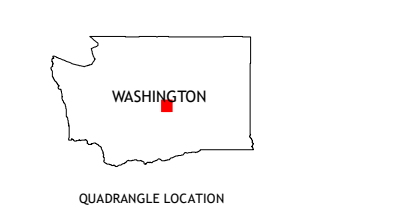
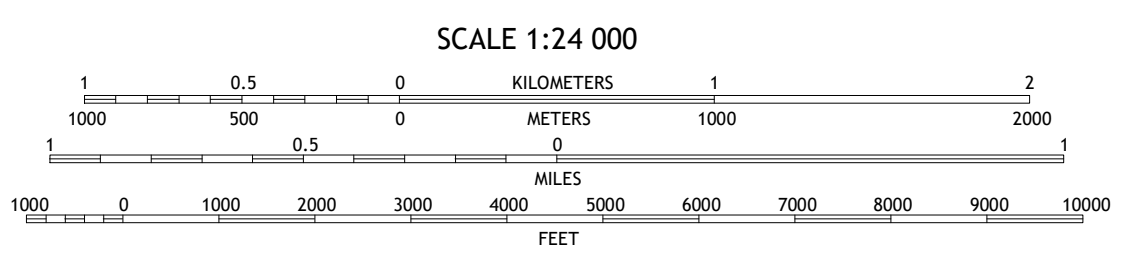
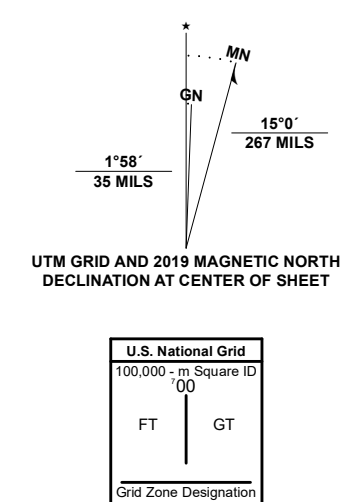


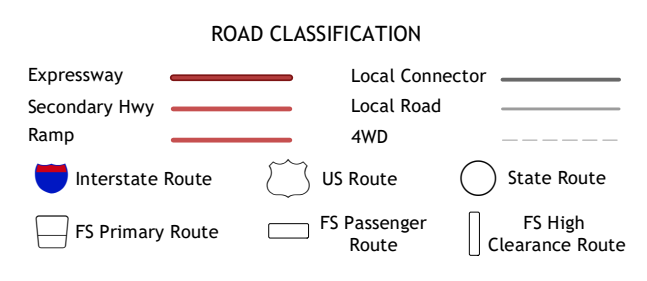
Produced by the United States Geological Survey
North American Datum of 1983 (NAD83)
World Geodetic System of 1984 (WGS84) - Projection and 1 000-meter grid/Universal Transverse Mercator, Zone 10T
This map is not a legal document. Boundaries may be generalized for this map scale. Private lands within government reservations may not be shown. Obtain permission before entering private lands.



ADJOINING QUADRANGLES

1	2	3
4	5	6
7	8	

1 Mission Peak
2 Wenatchee Heights
3 Malaga
4 Naneum Canyon
5 Stray Gulch
6 Colockum Pass SW
7 Colockum Pass SE
8 Whiskey Dick Mountain



Check with local Forest Service unit for current travel conditions and restrictions.
COLOCKUM PASS, WA
2020

