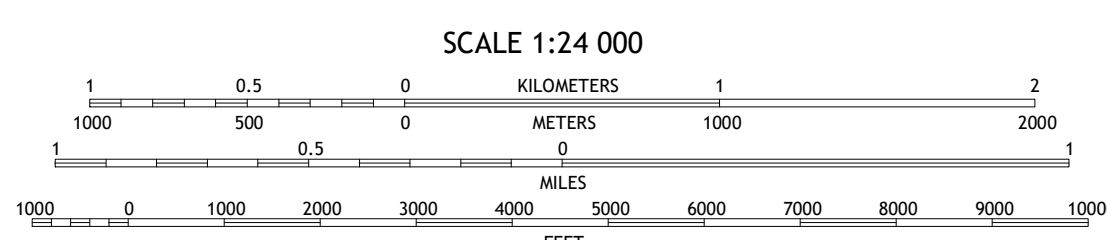

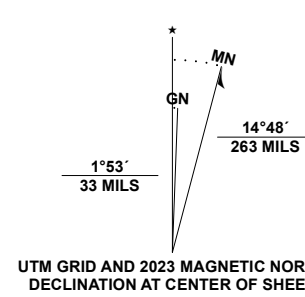


Produced by the United States Geological Survey

North American Datum of 1983 (NAD83)
World Geodetic System of 1984 (WGS84) Projection and
1 000-meter grid/Universal Transverse Mercator, Zone 10T
This map is not a legal document. Boundaries may be
generalized for this map scale. Private lands within government
reservations may not be shown. Obtain permission before
entering private lands.

Imagery.....NAIP, July 2017 - November 2017
Roads.....U.S. Census Bureau, 2016
Names.....GNIS, 1979 - 2022
Hydrography.....National Hydrography Dataset, 2006 - 2022
Contours.....National Elevation Dataset, 2022
Boundaries.....Multiple sources; see metadata file, 2021 - 2022
Public Land Survey System.....BLM, 2019
Wetlands.....FWS National Wetlands Inventory, 1983



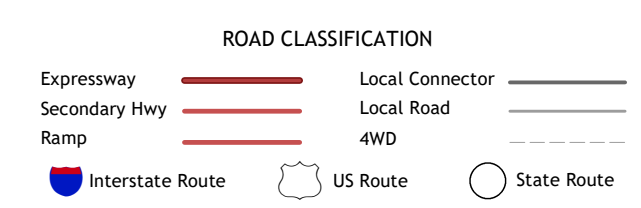
CONTOUR INTERVAL 20 FEET
NORTH AMERICAN VERTICAL DATUM OF 1988
This map was produced to conform with the
National Geospatial Program US Topo Product Standard.



1	2	3
4	5	6
7	8	

ADJOINING QUADRANGLES

- 1 Reecer Canyon
- 2 Naneum Canyon
- 3 Colockum Pass
- 4 Ellensburg North
- 5 Colockum Pass SE
- 6 Ellensburg South
- 7 Kittitas
- 8 East Kittitas



COLOCKUM PASS SW, WA

2023

