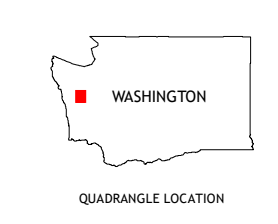



Produced by the United States Geological Survey
North American Datum of 1983 (NAD83)
World Geodetic System of 1984 (WGS84). Projection and 1 000-meter grid/Universal Transverse Mercator, Zone 10T
This map is not a legal document. Boundaries may be generalized for this map scale. Private Lands within government reservations may not be shown. Obtain permission before entering private lands.

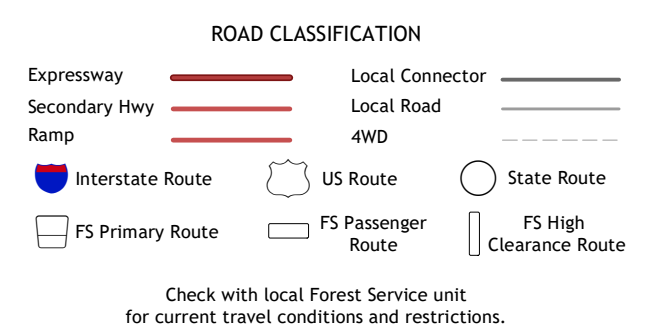
Imagery.....N.A.I.P., September 2015 - November 2015
Roads.....U.S. Census Bureau, Not Available
Roads within US Forest Service Lands.....FSTopo Data with limited Forest Service updates, 2013
Names.....GNS, 1979 - 2017
Hydrography.....National Hydrography Dataset, 1899 - 2019
Contours.....National Elevation Dataset, 1999 - 2020
Boundaries.....Multiple sources, see metadata file, 2019
Public Land Survey System.....BLM, 2019
Wetlands.....FWS National Wetlands Inventory, 1981



1	2	3
4	5	6
7	8	

ADJOINING QUADRANGLES

- 1 Finley Creek
- 2 Branch Lake
- 3 Mount Hoquiam
- 4 Lake Quinault East
- 5 Wynoochee Lake
- 6 Burnt Hill
- 7 Larsen Creek
- 8 Gridsdale



COLONEL BOB, WA
2020

