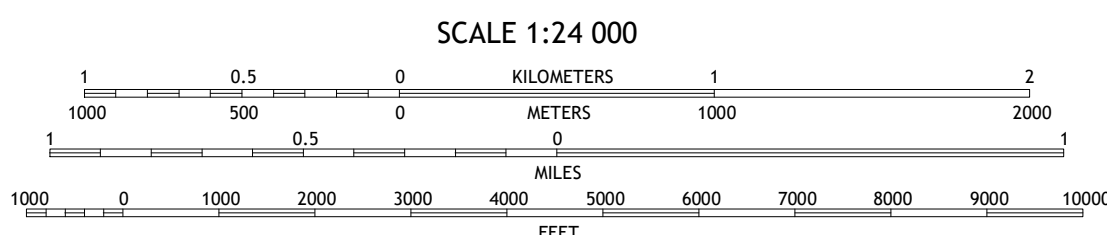



Produced by the United States Geological Survey
North American Datum of 1983 (NAD83)
World Geodetic System of 1984 (WGS84). Projection and 1 000-meter grid: Universal Transverse Mercator, Zone 11U
This map is not a legal document. Boundaries may be generalized for this map scale. Private Lands within government reservations may not be shown. Obtain permission before entering private lands.

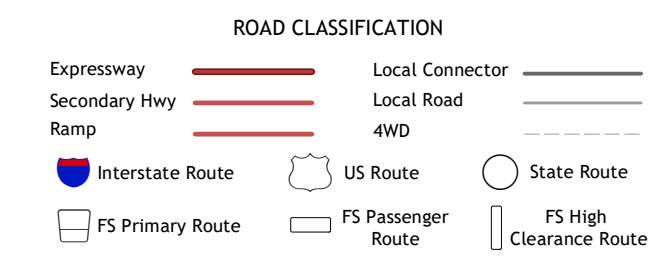


QUADRANGLE LOCATION

1	2	3
4	5	6
7	8	9

ADJOINING QUADRANGLES

- Coxit Mountain
- Blue Goat Mountain
- Aeneas Lake
- Conconully West
- Riverside
- Back Mountain
- Ruby Hill
- Omak



Check with local Forest Service unit for current travel conditions and restrictions.

CONCONULLY EAST, WA
2020

