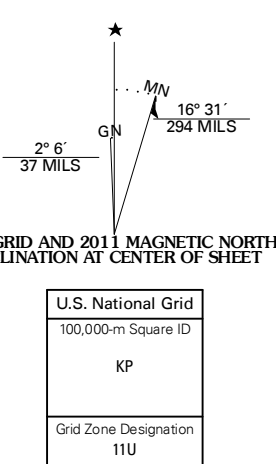
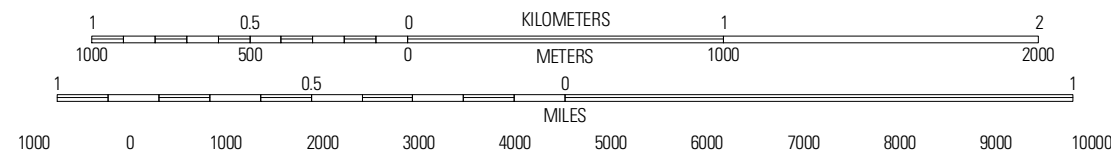


Produced by the United States Geological Survey
North American Datum of 1983 (NAD83)
Roads: 2006-2010 Tele Atlas
Roads within US Forest Service Lands
with limited Forest Service updates, 2009
Names: 2009
Hydrography: National Hydrography Dataset, 2009
Contours: National Elevation Dataset, 1999

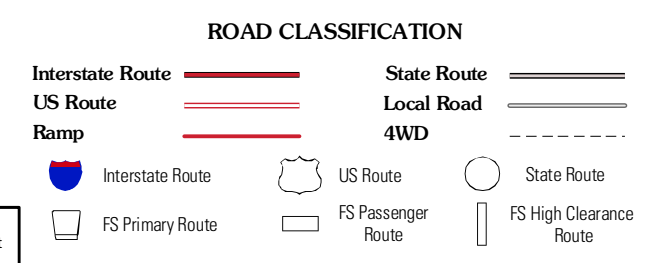
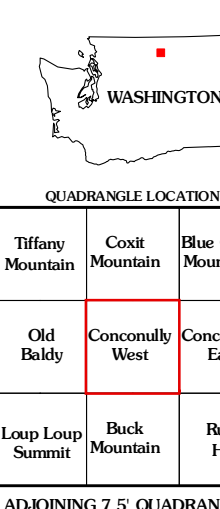


SCALE 1:24 000



CONTOUR INTERVAL 40 FEET
NORTH AMERICAN VERTICAL DATUM OF 1988

This map was produced to conform with version 0.5.10 of the
draft USGS Standards for 7.5-Minute Quadrangle Maps.
A metadata file associated with this product is draft version 0.5.13



QUADRANGLE LOCATION

Tilly Mountain	Coat Mountain	Blue Goat Mountain
Old Baldy	Conconully West	Conconully East
Loop Loop Summit	Back Mountain	Ruby Hill

ADJOINING 7.5 QUADRANGLES

CONCONULLY WEST, WA
2011