

Produced by the United States Geological Survey North American Datum of 1983 (NAD83) World Geodetic System of 1984 (WGS84)...

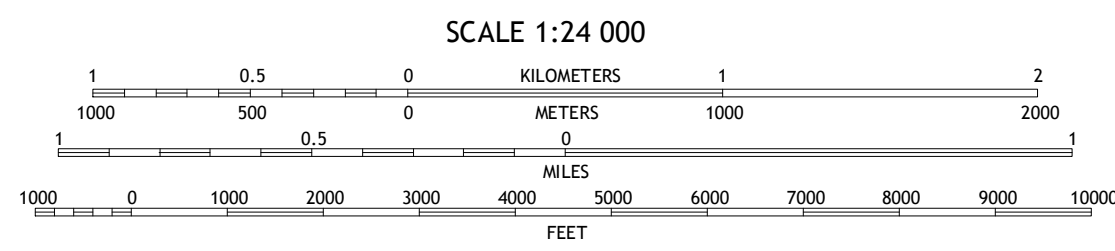
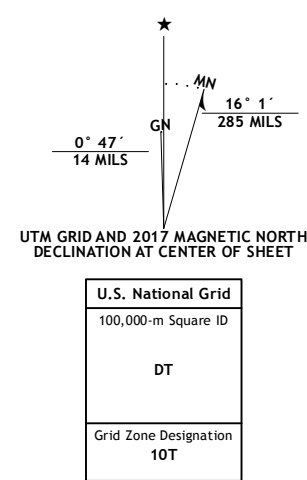
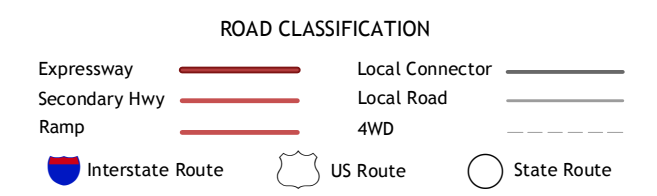


Table with 8 columns and 2 rows showing adjoining quadrangles: 1 McClips, 2 Carlisle, 3 HumpTulips, 4 Copalis Beach, 5 New London, 6 Point Brown, 7 Westport, 8 Hoquiam.



COPALIS CROSSING, WA 2017

