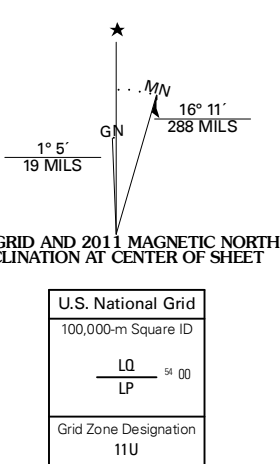


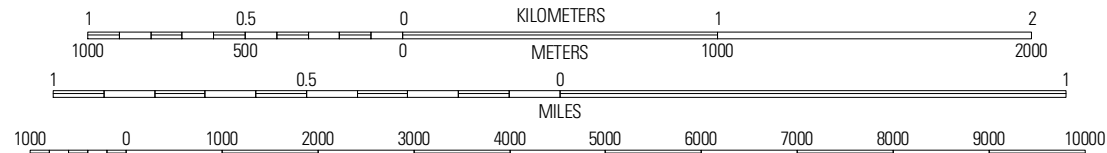


Produced by the United States Geological Survey  
North American Datum of 1983 (NAD83)  
World Geodetic System of 1984 (WGS84). Projection and  
1 000-meter grid: Universal Transverse Mercator, Zone 11U  
10 000-foot ticks: Washington Coordinate System of 1983  
(north zone)

Imagery.....NIP, June 2009  
Roads.....2006-2010 Tele Atlas  
Roads within US Forest Service Lands.....FS Topo Data  
with limited Forest Service updates, 2009  
Names.....GNIS, 2009  
Hydrography.....National Hydrography Dataset, 2009  
Contours.....National Elevation Dataset, 1999



**SCALE 1:24 000**



CONTOUR INTERVAL 40 FEET  
NORTH AMERICAN VERTICAL DATUM OF 1988

This map was produced to conform with version 0.5.10 of the  
draft USGS Standards for 7.5-Minute Quadrangle Maps.  
A metadata file associated with this product is draft version 0.5.13

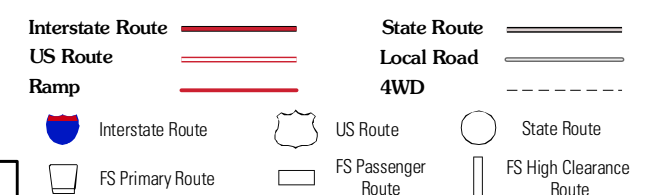


QUADRANGLE LOCATION

Mako	Mount	Buildog
Cooke	Loans	Mountain
Mountain	Copper	Jackknife
	Butte	Mountain
Eldo	Sherman	South
Mountain	Peak	Huckleberry
		Mountain

ADJOINING 7.5' QUADRANGLES

**ROAD CLASSIFICATION**



Check with local Forest Service unit  
for current travel conditions and restrictions.

**COPPER BUTTE, WA**  
2011