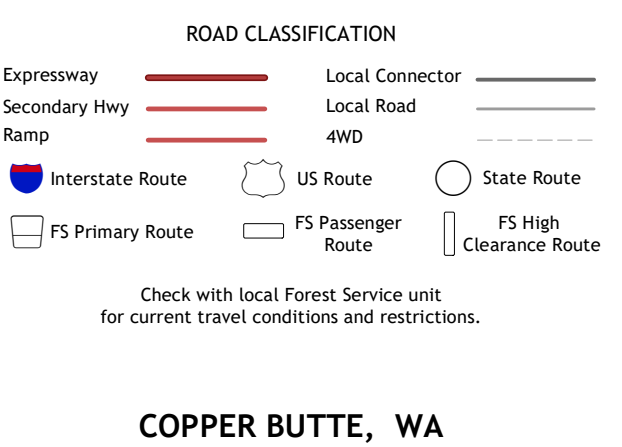
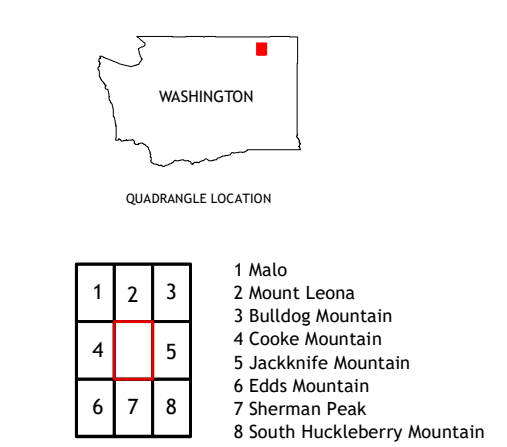



Produced by the United States Geological Survey
North American Datum of 1983 (NAD83)
World Geodetic System of 1984 (WGS84). Projection and 1 000-meter grid: Universal Transverse Mercator, Zone 11U
This map is not a legal document. Boundaries may be generalized for this map scale. Private lands within government reservations may not be shown. Obtain permission before entering private lands.

Imagery: NAIIP, July 2015 - January 2016
Roads: U.S. Census Bureau, Not Available
Roads within US Forest Service Lands: FSTopo Data with limited Forest Service updates, 2013
Names: GNS, 1979 - 2016
Hydrography: National Hydrography Dataset, 2005 - 2020
Contours: National Elevation Dataset, 1999
Boundaries: Multiple sources; see metadata file 2017 - 2018
Public Land Survey System: BLM, 2019
Wetlands: FWS National Wetlands Inventory 1983



COPPER BUTTE, WA
2020

