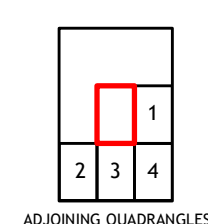
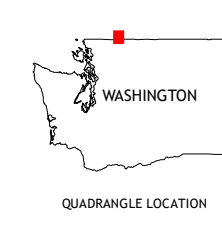
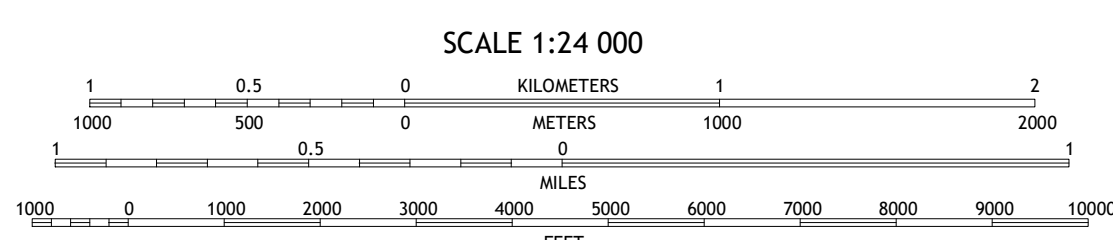
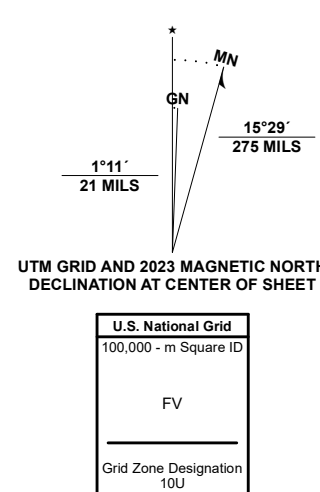


Produced by the United States Geological Survey
 North American Datum of 1983 (NAD83)
 World Geodetic System of 1984 (WGS84), Projection and
 1 000-meter grid/Universal Transverse Mercator, Zone 10U
 This map is not a legal document. Boundaries may be
 generalized for this map scale. Private lands within government
 reservations may not be shown. Obtain permission before
 entering private lands.
 Imagery.....NAIP, October 2017 - November 2017
 Roads.....U.S. Census Bureau, Not Available
 Names.....GNIS, Not Available
 Hydrography.....National Hydrography Dataset, 2004 - 2019
 Contours.....National Elevation Dataset, 1999
 Boundaries.....Multiple sources; see metadata file 2018 - 2022
 Public Land Survey System.....BLM, 2019
 Wetlands.....FWS National Wetlands Inventory Not Available



1 Mount Redoubt OE N
 2 Mount Seftit
 3 Copper Mountain
 4 Mount Redoubt

ROAD CLASSIFICATION
 Expressway
 Secondary Hwy
 Ramp
 Interstate Route
 Local Connector
 Local Road
 4WD
 US Route
 State Route

SCALE 1:24 000
 CONTOUR INTERVAL 40 FEET
 NORTH AMERICAN VERTICAL DATUM OF 1988
 This map was produced to conform with the
 National Geospatial Program US Topo Product Standard.

COPPER MOUNTAIN OE N, WA, BC

2023

