

Produced by the United States Geological Survey North American Datum of 1983 (NAD83) World Geodetic System of 1984 (WGS84) Projection and 1 000-meter grid/Universal Transverse Mercator, Zone 10T This map is not a legal document. Boundaries may be generalized for this map scale. Private lands within government reservations may not be shown. Obtain permission before entering private lands.

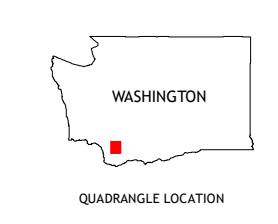
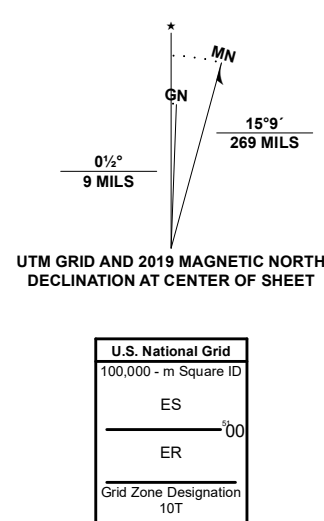
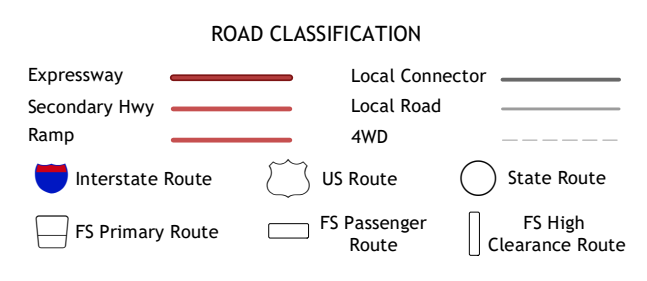


Table with 2 columns: Peak Number and Peak Name. Includes peaks like Elk Mountain, Goat Mountain, Mount Saint Helens, Lakeview Peak, Mount Mitchell, Ambloy, Yale Dam, and Slouken Peak.



Check with local Forest Service unit for current travel conditions and restrictions. COUGAR, WA 2020

