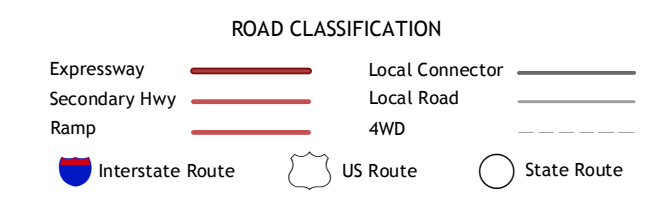
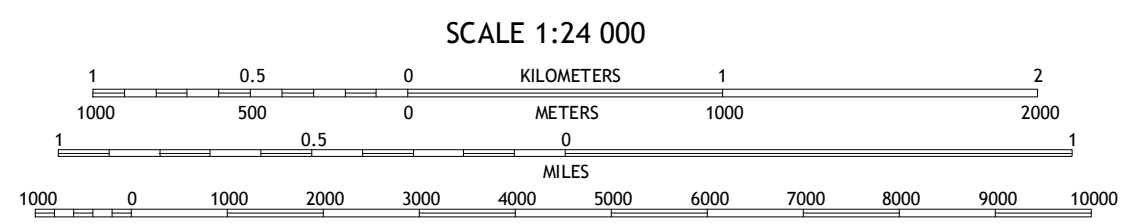
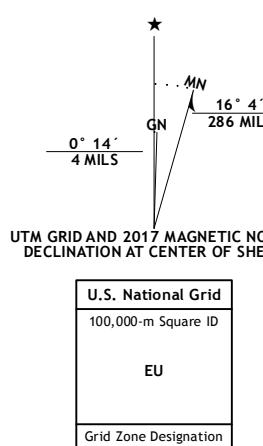




Produced by the United States Geological Survey North American Datum of 1983 (NAD83) World Geodetic System of 1984 (WGS84). Projection and 1 000-meter grid: Universal Transverse Mercator, Zone 10U 10 000-foot ticks: Washington Coordinate System of 1983 (north zone)



ADJOINING QUADRANGLES table with 8 cells containing numbers 1 through 8 and corresponding location names like Smith Island, Oak Harbor, Crescent Harbor, etc.

COUPEVILLE, WA 2017

