

Produced by the United States Geological Survey North American Datum of 1983 (NAD83) World Geodetic System of 1984 (WGS84) Projection and 1 000-meter grid/Universal Transverse Mercator, Zone 11U This map is not a legal document. Boundaries may be generalized for this map scale. Private lands within government reservations may not be shown. Obtain permission before entering private lands.

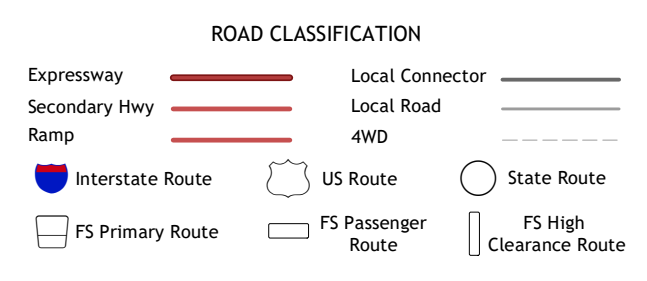
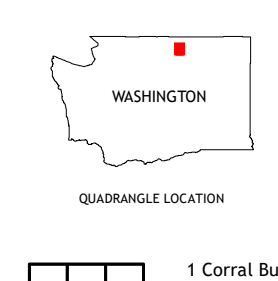
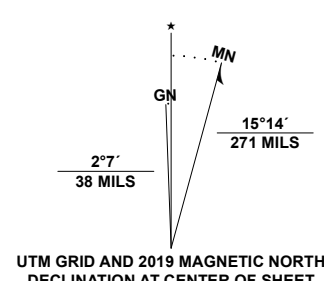


Table with 3 columns: Index number, Name, and Description. Includes Corral Butte, Duncan Ridge, Loomis, Tiffany Mountain, Blue Goat Mountain, Old Baldy, Conconity West, and Conconity East.

COXIT MOUNTAIN, WA 2020

