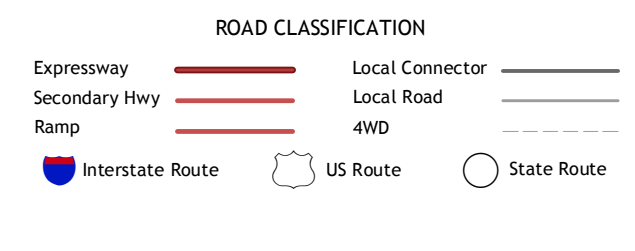
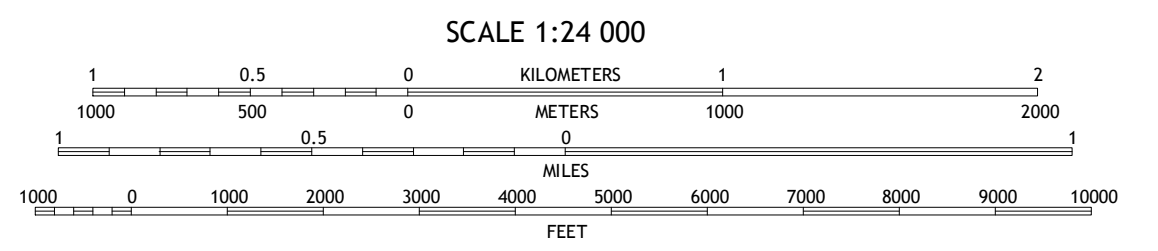
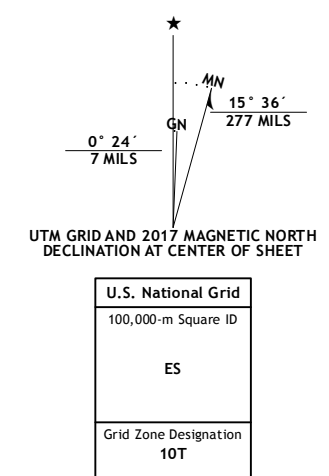


**Produced by the United States Geological Survey**  
North American Datum of 1983 (NAD83)  
World Geodetic System of 1984 (WGS84). Projection and  
1 000-meter grid: Universal Transverse Mercator, Zone 10T  
10 000-foot ticks: Washington Coordinate System of 1983 (south zone)

This map is not a legal document. Boundaries may be generalized for this map scale. Private lands within government reservations may not be shown. Obtain permission before entering private lands.

Imagery	.....NAIP, November 2015
Roads	.....U.S. Census Bureau, 2015 - 2016
Names	.....GNIS, 2016
Hydrography	.....National Hydrography Dataset, 2015
Contours	.....National Elevation Dataset, 2001
Boundaries	.....Multiple sources; see metadata file 1972 - 2016
Public Land Survey System	.....BLM, 2016
Wetlands	.....FWS National Wetlands Inventory 1977 - 2014



CONTOUR INTERVAL 40 FEET  
NORTH AMERICAN VERTICAL DATUM OF 1988

This map was produced to conform with the  
National Geospatial Program US Topo Product Standard, 2011.  
A metadata file associated with this product is draft version 0.6.19

1	2	3
4	5	6
7	8	

1 Mayfield Lake  
2 Mossyrock  
3 Morton  
4 Hatched Mountain  
5 Winters Mountain  
6 Tottle Mountain  
7 Heffstadt Mountain  
8 Elk Rock

**COYOTE MOUNTAIN, WA**  
2017

