USGS
science for a changing world

U.S. DEPARTMENT OF THE INTERIOR
U. S. GEOLOGICAL SURVEY

The National Map
US Topo

CUMBERLAND QUADRANGLE
WASHINGTON-KING CO.
7.5-MINUTE SERIES

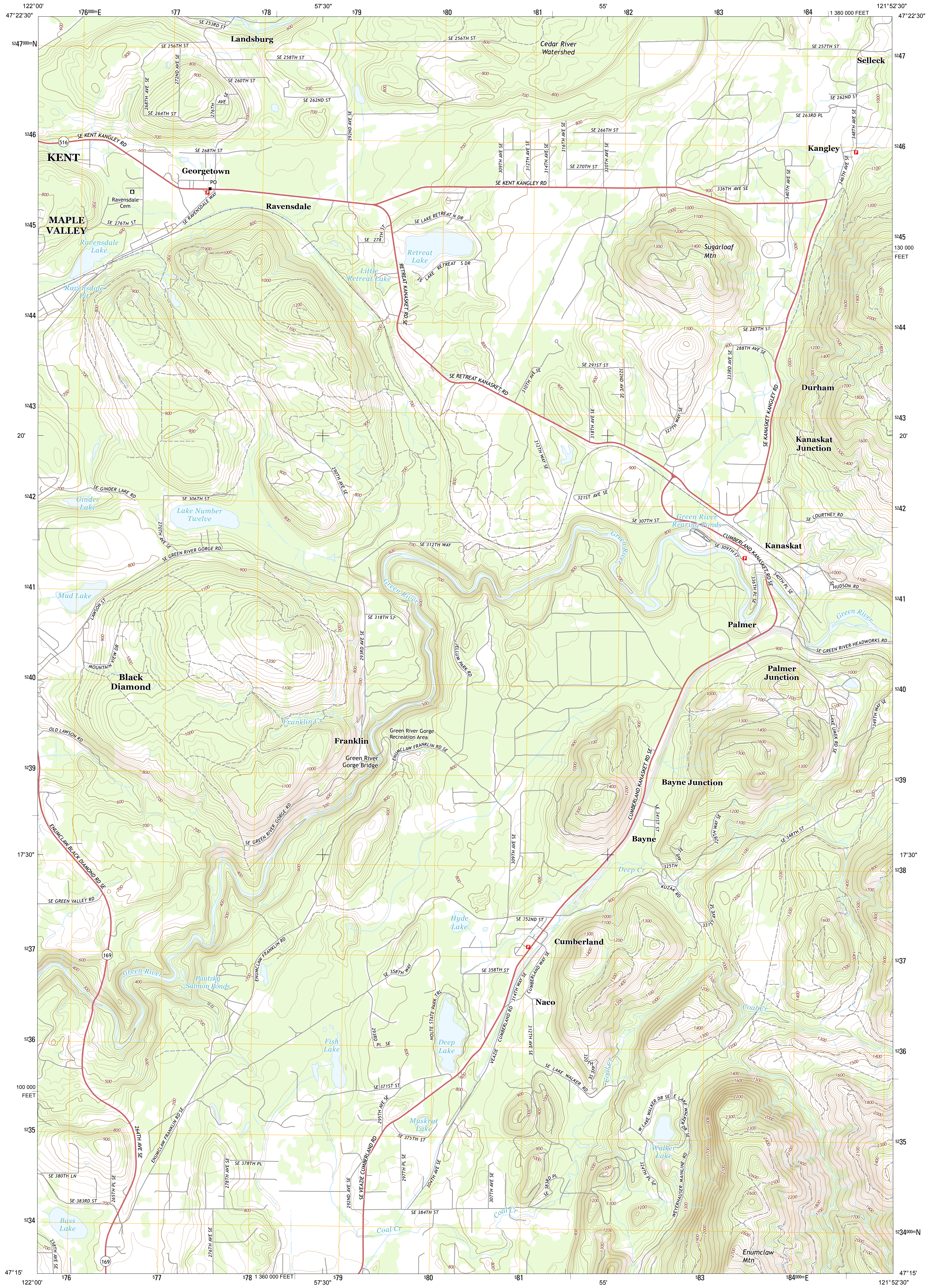
122°00'
47°22'30"
576000mE
577
578
57'30"
579
580
581
55'
582
583
584
1 380 000 FEET
121°52'30"
5247000mN
5246
5245
130 000 FEET
5244
5243
20'
5242
5241
5240
5239
17'30"
5238
5237
5236
100 000 FEET
5235
5234
5234000mN
47°15'
576
577
578
1 360 000 FEET
57'30"
579
580
581
55'
583
584000mE
121°52'30"
Landsburg
SE 253RD ST
SE 256TH ST
SE 258TH ST
SE 260TH ST
SE 262ND ST
SE 264TH ST
268TH AVE SE
272ND AVE SE
276TH AVE SE
292ND AVE SE
SE 268TH ST
SE KENT KANGLEY RD
516
KENT
Georgetown
PO
Ravensdale Cem
SE RAVENSDALE WAY
Ravensdale
MAPLE VALLEY
SE 276TH ST
Ravensdale Lake
Ravensdale Pit
SE LAKE RETREAT N DR
SE 278TH ST
Retreat Lake
Little Retreat Lake
SE LAKE RETREAT S DR
RETREAT KANASKET RD SE
SE RETREAT KANASKET RD
Cedar River Watershed
309TH AVE SE
312TH AVE SE
314TH AVE SE
316TH AVE SE
320TH AVE SE
SE 266TH ST
SE 270TH ST
336TH AVE SE
340TH AVE SE
346TH AVE SE
348TH AVE SE
SE 257TH ST
Selleck
SE 262ND ST
SE 263RD PL
Kangley
Sugarloaf Mtn
SE 287TH ST
288TH AVE SE
333RD AVE SE
SE 291ST ST
322ND AVE SE
310TH AVE SE
318TH AVE SE
327TH WAY SE
312TH WAY SE
321ST AVE SE
SE KANASKET KANGLEY RD
Durham
Kanaskat Junction
SE COURTNEY RD
SE 307TH ST
Green River Rearing Ponds
SE 309TH ST
CUMBERLAND KANASKET RD SE
340TH PL SE
336TH PL SE
Kanaskat
SE HUDSON RD
Green River
Palmer
SE GREEN RIVER HEADWORKS RD
Palmer Junction
LAKE UMEK RD SE
349TH WAY SE
SE GINDER LAKE RD
SE 306TH ST
Ginder Lake
Lake Number Twelve
270TH AVE SE
SE GREEN RIVER GORGE RD
290TH AVE SE
SE 312TH WAY
Mud Lake
LAWSON ST
SE 318TH ST
293RD AVE SE
JELLUM PARK RD
MOUNTAIN VIEW DR
Black Diamond
Franklin Cr
OLD LAWSON RD
Franklin
Green River Gorge Recreation Area
Green River Gorge Bridge
ENUMCLAW FRANKLIN RD SE
Bayne Junction
SE 341ST ST
328TH WAY SE
Bayne
325TH AVE SE
SE 348TH ST
Deep Cr
KUZAK RD
331ST AVE SE
309TH AVE SE
ENUMCLAW BLACK DIAMOND RD SE
SE GREEN VALLEY RD
169
Hyde Lake
SE 352ND ST
Cumberland
SE 358TH ST
314TH WAY SE
CUMBERLAND WAY SE
Naco
Green River
Pautzky Salmon Ponds
ENUMCLAW FRANKLIN RD
SE 358TH WAY
NOLTE STATE PARK TRL
293RD PL SE
Deep Lake
Fish Lake
VEAZIE - CUMBERLAND RD
312TH AVE SE
SE LAKE WALKER RD
320TH AVE SE
Coal Cr
SE 371ST ST
295TH AVE SE
Muskrat Lake
SE 375TH ST
264TH AVE SE
ENUMCLAW FRANKLIN RD SE
W LAKE WALKER DR SE
E LAKE WALKER DR SE
Walker Lake
324TH PL SE
WEYERHAUSER MAINLINE RD
SE 383RD PL
307TH AVE SE
SE 378TH PL
278TH AVE SE
SE 380TH LN
SE 383RD ST
265TH PL SE
SE VEAZIE CUMBERLAND RD
292ND AVE SE
297TH PL SE
304TH AVE SE
SE 384TH ST
276TH AVE SE
Bass Lake
258TH AVE SE
Coal Cr
Enumclaw Mtn

Produced by the United States Geological Survey
North American Datum of 1983 (NAD83)
World Geodetic System of 1984 (WGS84). Projection and 1 000-meter grid: Universal Transverse Mercator, Zone 10T
10 000-foot ticks: Washington Coordinate System of 1983 (north zone)

This map is not a legal document. Boundaries may be generalized for this map scale. Private lands within government reservations may not be shown. Obtain permission before entering private lands.

Imagery........................NAIP, August 2011 - September 2011
Roads..©2006-2013 TomTom
Names..GNIS, 2013
Hydrography...................National Hydrography Dataset, 2011
Contours...........................National Elevation Dataset, 1999
Boundaries...................Census, IBWC, IBC, USGS, 1972 - 2012
Public Land Survey System.................................BLM, 2011

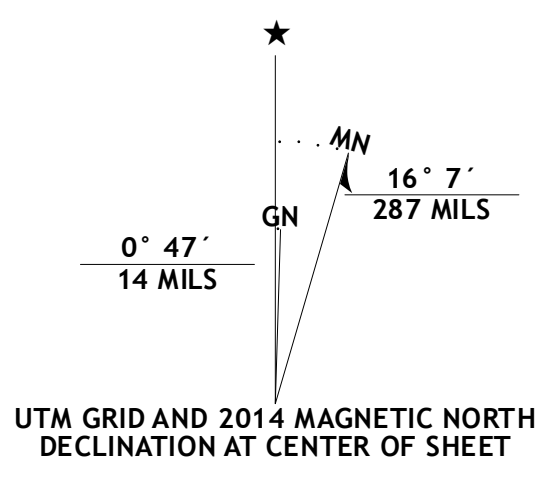
MN
GN
16° 7´
287 MILS
0° 47´
14 MILS

UTM GRID AND 2014 MAGNETIC NORTH DECLINATION AT CENTER OF SHEET

U.S. National Grid
100,000-m Square ID ET
Grid Zone Designation 10T

SCALE 1:24 000

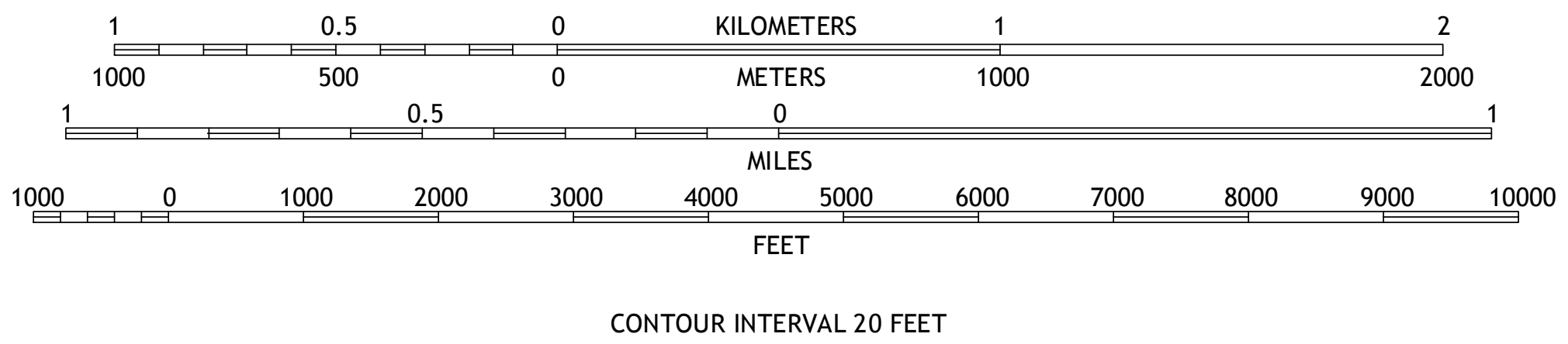
1
0.5
0
KILOMETERS
1
2
1000
500
0
METERS
1000
2000
1
0.5
0
MILES
1
1000
0
1000
2000
3000
4000
5000
6000
7000
8000
9000
10000
FEET

CONTOUR INTERVAL 20 FEET
NORTH AMERICAN VERTICAL DATUM OF 1988

This map was produced to conform with the National Geospatial Program US Topo Product Standard, 2011.
A metadata file associated with this product is draft version 0.6.15

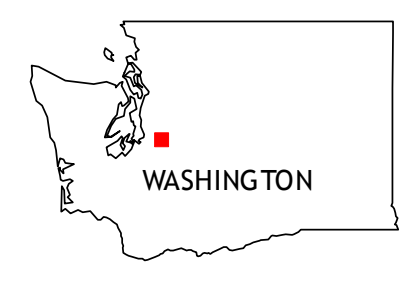
WASHINGTON

QUADRANGLE LOCATION

Maple Valley	Hobart	North Bend
Black Diamond	Cumberland	Eagle Gorge
Buckley	Enumclaw	Cyclone Creek

ADJOINING 7.5' QUADRANGLES

ROAD CLASSIFICATION

Expressway	▬	Local Connector	▬
Secondary Hwy	▬	Local Road	▬
Ramp	▬	4WD	- - -

Interstate Route   US Route   State Route

CUMBERLAND, WA
2014

NSN. 7643016401724
NGA REF NO. USGSX24K11008