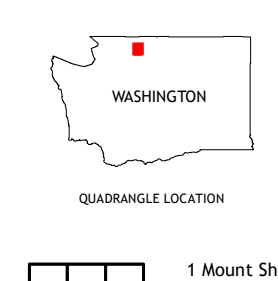
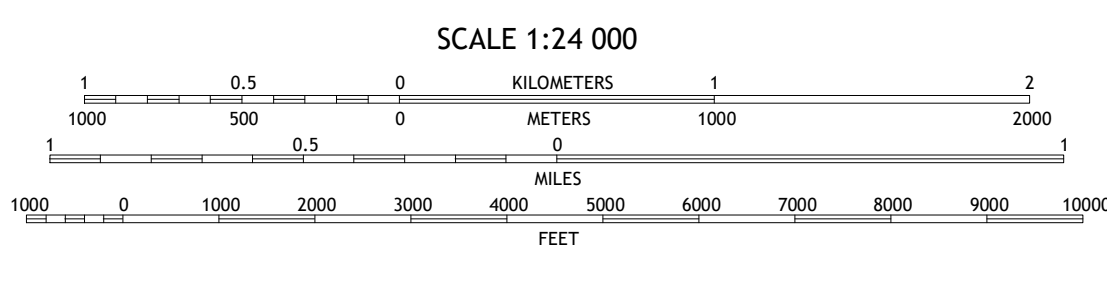
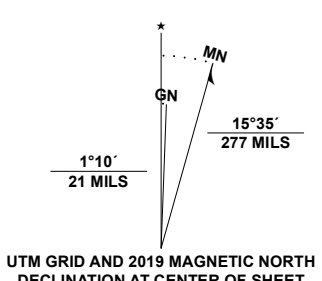


Produced by the United States Geological Survey

North American Datum of 1983 (NAD83)
World Geodetic System of 1984 (WGS84). Projection and
1 000-meter grid/Universal Transverse Mercator, Zone 10U
This map is not a legal document. Boundaries may be
generalized for this map scale. Private lands within government
reservations may not be shown. Obtain permission before
entering private lands.

Imagery.....N.A.I.P., September 2015 - November 2015
Roads.....U.S. Census Bureau, Not Available
Roads within US Forest Service Lands.....FSTopo Data
Names.....with limited Forest Service updates, 2013
Contours.....GNS, 1979 - 2017
Hydrography.....National Hydrography Dataset, 2004 - 2019
Boundaries.....National Elevation Dataset, 1999 - 2018
Boundaries.....Multiple sources; see metadata file 2019
Public Land Survey System.....BLM, 2019
Wetlands.....FWS National Wetlands Inventory 1974



1	2	3	1 Mount Shuksan
4	5	6	2 Mount Blum
7	8	7	3 Mount Challenger
		8	4 Bacon Peak
			5 Mount Triumph
			6 Sauk Mountain
			7 Marblemount
			8 Big Devil Peak

ROAD CLASSIFICATION

Expressway	Local Connector
Secondary Hwy	Local Road
Ramp	4WD
Interstate Route	US Route
FS Primary Route	FS Passenger Route
	FS High Clearance Route
	State Route

Check with local Forest Service unit
for current travel conditions and restrictions.

DAMNATION PEAK, WA
2020

