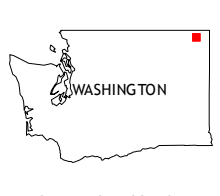
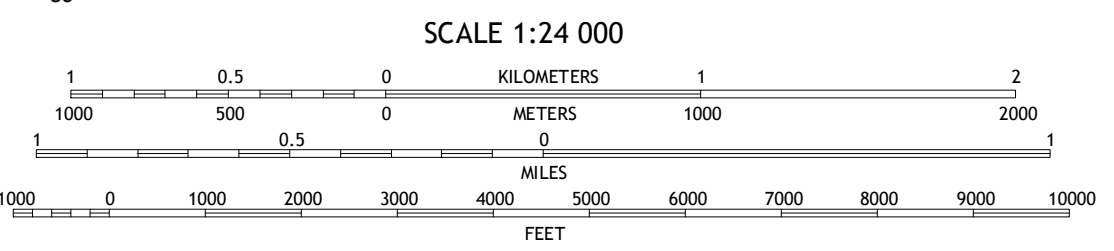
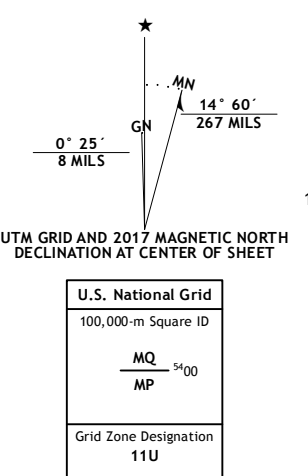


Produced by the United States Geological Survey North American Datum of 1983 (NAD83) World Geodetic System of 1984 (WGS84) Projection and 1 000-meter grid: Universal Transverse Mercator, Zone 11U 10 000-foot ticks: Washington Coordinate System of 1983 (north zone)



ROAD CLASSIFICATION table with symbols for Expressway, Secondary Hwy, Ramp, Interstate Route, US Route, State Route, FS Primary Route, FS Passenger Route, FS High Clearance Route, Local Connector, Local Road, and 4WD.

ADJOINING QUADRANGLES table with a grid of 8 cells and labels for Boundary, Leadpoint, Abercrombie Mountain, Spirit, Metaline, Aladdin, Aladdin Mountain, and Stone.

DEEP LAKE, WA 2017

