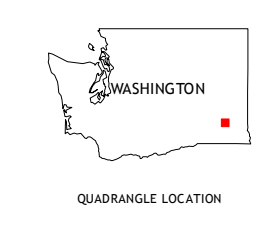
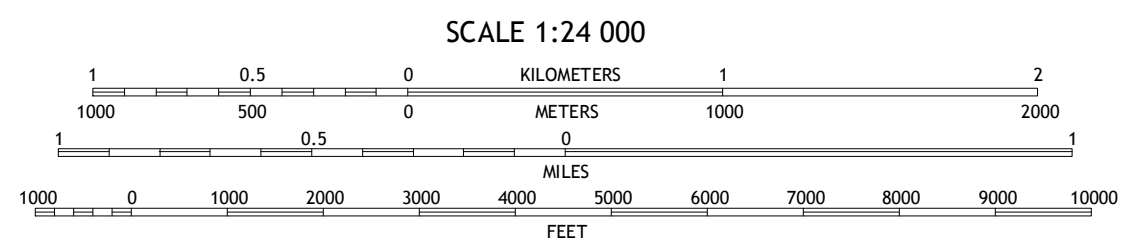
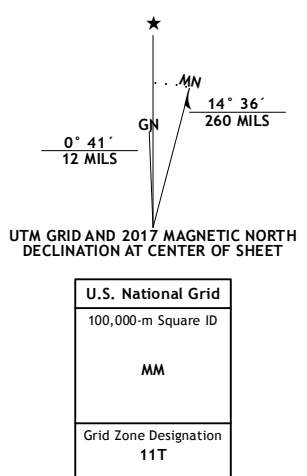


Produced by the United States Geological Survey North American Datum of 1983 (NAD83) World Geodetic System of 1984 (WGS84) Projection and 1 000-meter grid: Universal Transverse Mercator, Zone 11T 10 000-foot ticks: Washington Coordinate System of 1983 (south zone)



ROAD CLASSIFICATION

Expressway	Local Connector
Secondary Hwy	Local Road
Ramp	4WD
Interstate Route	US Route
	State Route

ADJOINING QUADRANGLES

1	2	3
4	5	6
7	8	9

1 Hooper Lake  
2 Hay  
3 Central Ferry  
4 Starbuck East  
5 Dodge  
6 Kellogg Creek  
7 Tucannon  
8 Turner

DELANEY, WA 2017

