

Produced by the United States Geological Survey

North American Datum of 1983 (NAD83) World Geodetic System of 1984 (WGS84) Projection and 1 000-meter grid/Universal Transverse Mercator, Zone 10T This map is not a legal document. Boundaries may be generalized for this map scale. Private lands within government reservations may not be shown. Obtain permission before entering private lands.

Imagery.....NAIP, September 2015 - November 2015 Roads within US Forest Service Lands.....FS Topo Data with limited Forest Service updates, 2013 - 2016 Names.....GNS, 1979 Hydrography.....National Hydrography Dataset, 2004 Contours.....National Elevation Dataset, 1999 Boundaries.....Multiple sources; see metadata file 2018 Public Land Survey System.....BLM, 2019 Wetlands.....FWS National Wetlands Inventory 1973 - 1983

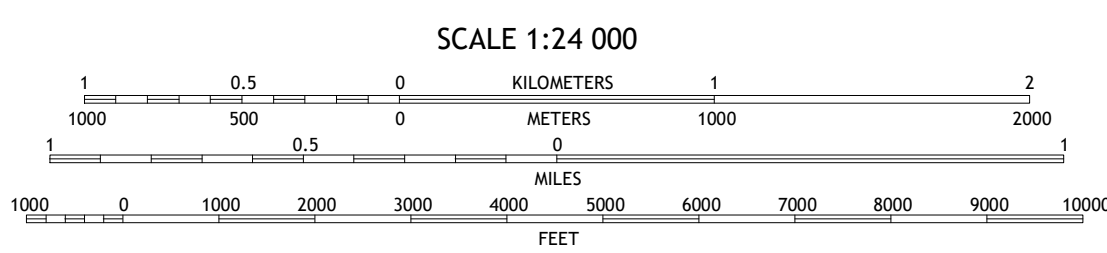

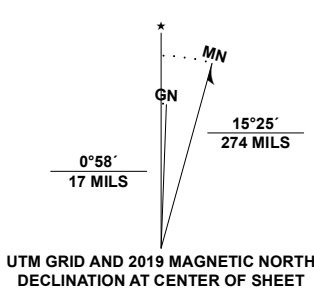


Table with 2 columns: Index and Name. Index 1: Sultan, 2: Gold Bar, 3: Index, 4: Lake Joy, 5: Mount Phelps, 6: Snoqualmie, 7: Mount Si, 8: Lake Phillipa.

ROAD CLASSIFICATION legend table with symbols for Expressway, Secondary Hwy, Ramp, Interstate Route, FS Primary Route, Local Connector, Local Road, AWD, US Route, FS Passenger Route, State Route, FS High Clearance Route.

Check with local Forest Service unit for current travel conditions and restrictions.

DEVILS SLIDE, WA 2020

