

Produced by the United States Geological Survey North American Datum of 1983 (NAD83) World Geodetic System of 1984 (WGS84). Projection and 1000-meter grid: Universal Transverse Mercator, Zone 11U 10 000-foot ticks: Washington Coordinate System of 1983 (north zone)

This map is not a legal document. Boundaries may be generalized for this map scale. Private lands within government reservations may not be shown. Obtain permission before entering private lands.

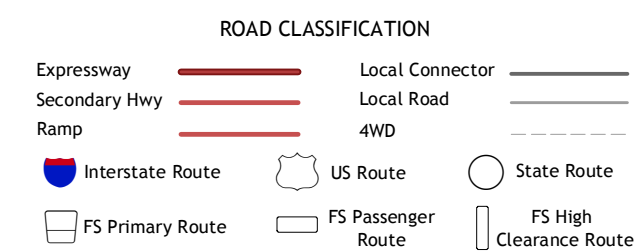
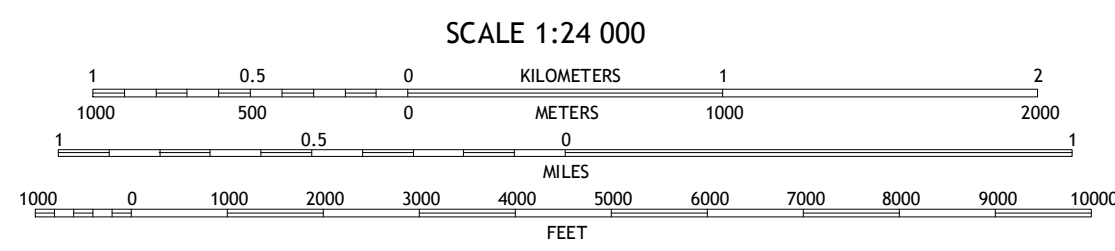
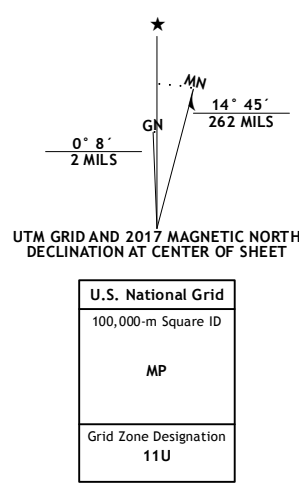


Table with 3 columns and 8 rows listing adjacent quadrangles: 1 Cusick, 2 Skookum Creek, 3 Bead Lake, 4 Sacheem Lake, 5 Newport, 6 Elk, 7 Camden, 8 Tweedle.

Check with local Forest Service unit for current travel conditions and restrictions. DIAMOND LAKE, WA 2017

