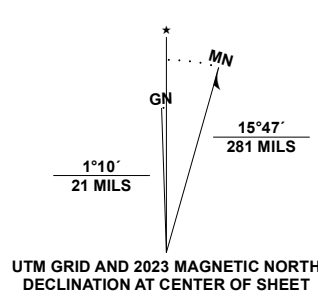


**Produced by the United States Geological Survey**

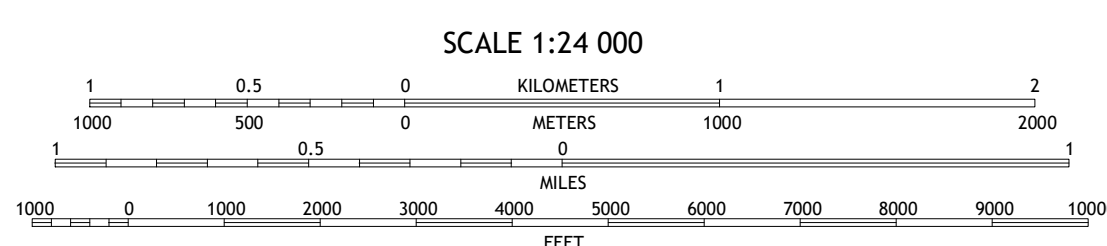
North American Datum of 1983 (NAD83)  
World Geodetic System of 1984 (WGS84), Projection and  
1 000-meter grid; Universal Transverse Mercator, Zone 10U110T  
This map is not a legal document. Boundaries may be  
generalized for this map scale. Private lands within government  
reservations may not be shown. Obtain permission before  
entering private lands.

Imagery.....NAIP, August 2017 - November 2017  
Roads.....U.S. Census Bureau, 2016 - 2018  
Names.....GNS, 1979 - 2019  
Hydrography.....National Hydrography Dataset, 2004 - 2022  
Contours.....National Elevation Dataset, 2020  
Boundaries.....Multiple sources; see metadata file 2020 - 2022  
Public Land Survey System.....BLM, 2019  
Wetlands.....FWS National Wetlands Inventory 1981 - 1981

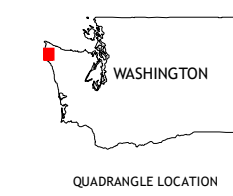


UTM GRID AND 2023 MAGNETIC NORTH  
DECLINATION AT CENTER OF SHEET

U.S. National Grid	
100,000 - m Square ID	CU
Grid Zone Designation	10U
	10° 48' N



CONTOUR INTERVAL 40 FEET  
NORTH AMERICAN VERTICAL DATUM OF 1988  
This map was produced to conform with the  
National Geospatial Program US Topo Product Standard.



QUADRANGLE LOCATION

1	2	3
4	5	6
7	8	

ADJOINING QUADRANGLES

- 1 Ozette
- 2 Umbrella Creek
- 3 Hoko Falls
- 4 Allene Bay
- 5 Gunderson Mountain
- 6 La Push
- 7 Quillayute Prairie
- 8 Forks

ROAD CLASSIFICATION	
Expressway	Local Connector
Secondary Hwy	Local Road
Ramp	4WD
Interstate Route	US Route
	State Route

