

Produced by the United States Geological Survey North American Datum of 1983 (NAD83) World Geodetic System of 1984 (WGS84). Projection and 1 000-meter grid: Universal Transverse Mercator, Zone 10U 10 000-foot ticks: Washington Coordinate System of 1983 (north zone)

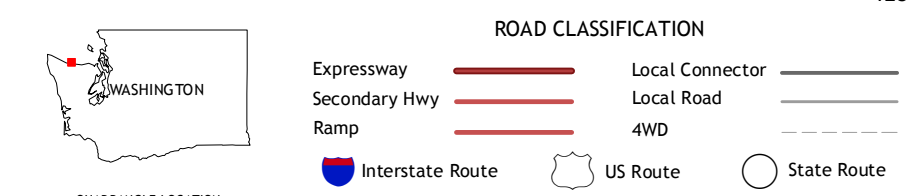
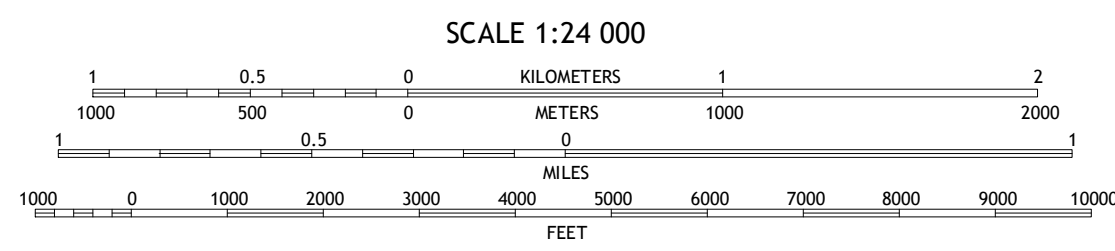



Table with 8 columns and 8 rows showing adjoining quadrangles. The central cell (4,5) is highlighted in red.

DISQUE, WA 2017

