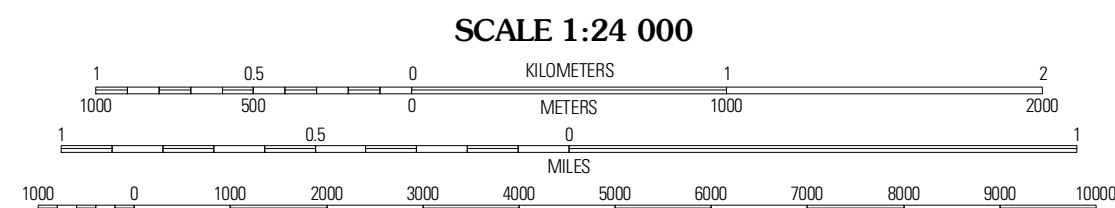





Produced by the United States Geological Survey  
North American Datum of 1983 (NAD83)  
World Geodetic System of 1984 (WGS84). Projection and  
1 000-meter grid; Universal Transverse Mercator, Zone 11T  
10 000-foot ticks; Washington Coordinate System of 1983  
(south zone)

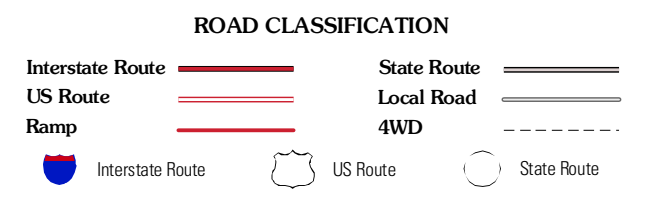
Imagery: N/AIP, June 2009  
Roads: ©2006-2010 Title Atlas  
Names: ©2006-2010 Title Atlas  
Hydrography: National Hydrography Dataset, 2009  
Contours: National Elevation Dataset, 2001



QUADRANGLE LOCATION

Hay	Central Ferry	Ping
Delaney	<b>Dodge</b>	Falling Springs
Tucannon	Turner	Zunawalt

ADJOINING 7.5 QUADRANGLES



CONTOUR INTERVAL 20 FEET  
NORTH AMERICAN VERTICAL DATUM OF 1988

This map was produced to conform with version 0.5.10 of the  
draft USGS Standards for 7.5-Minute Quadrangle Maps.  
A metadata file associated with this product is draft version 0.5.11

**DODGE, WA**  
2011