

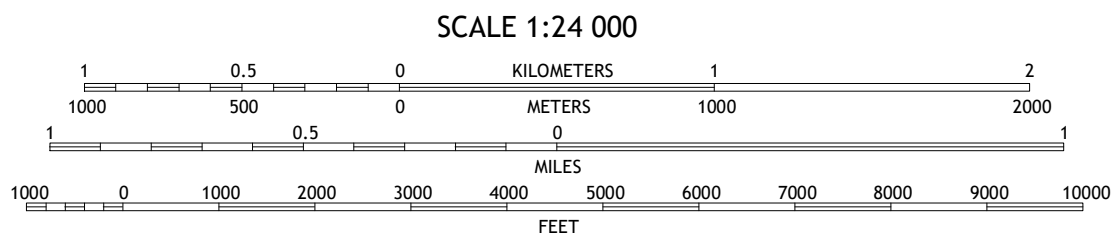


DOE MOUNTAIN QUADRANGLE
WASHINGTON - OKANOGAN COUNTY
7.5-MINUTE SERIES

Produced by the United States Geological Survey

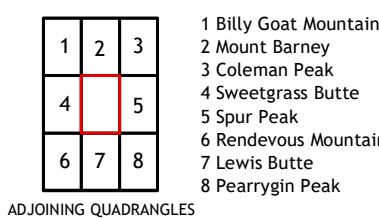
National Oceanic and Atmospheric Administration
World Geodetic System of the 1984 (WGS84). Projection and 1 000 meter grid for Universal Transverse Mercator, Zone 10U
This map is not a legal document. It is intended for general informational purposes and is not intended for use in legal proceedings. The map is intended for general informational purposes and is not intended for use in legal proceedings. The map is intended for general informational purposes and is not intended for use in legal proceedings.

Imagery: [NAIP, September 15, January 2016](#)
Roads: [U.S. Census Bureau, Not Available](#)
Data: [U.S. Forest Service, Not Available](#)
Names: [U.S. Census Bureau, Not Available](#)
Hydrography: [National Hydrographic Survey, 1959](#)
Boundaries: [National Elevation Dataset, 2011](#)
Wetlands: [Multiple sources; see metadata file 2017](#)
Wetlands: [FWS National Wetlands Inventory 1983](#)















CONTOUR INTERVAL 40 FEET
NORTH AMERICAN VERTICAL DATUM OF 1988

This map was produced to conform with the
National Geospatial Program US Topo Product Standard, 2011.
A metadata file associated with this product is draft version 0.6.18



ROAD CLASSIFICATION

- Expressway  Local Connector 
 Secondary Hwy  Local Road 
 Ramp  4WD 
-  Interstate Route  US Route  State Route
-  FS Primary Route  FS Passenger Route  FS High Clearance Route

Check with local Forest Service unit
for current travel conditions and restrictions

DOE MOUNTAIN, WA
2020

