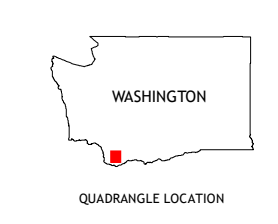
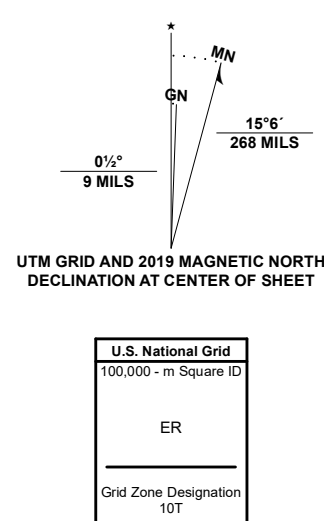


Produced by the United States Geological Survey
North American Datum of 1983 (NAD83)
World Geodetic System of 1984 (WGS84). Projection and 1 000-meter grid: Universal Transverse Mercator, Zone 10T
This map is not a legal document. Boundaries may be generalized for this map scale. Private lands within government reservations may not be shown. Obtain permission before entering private lands.

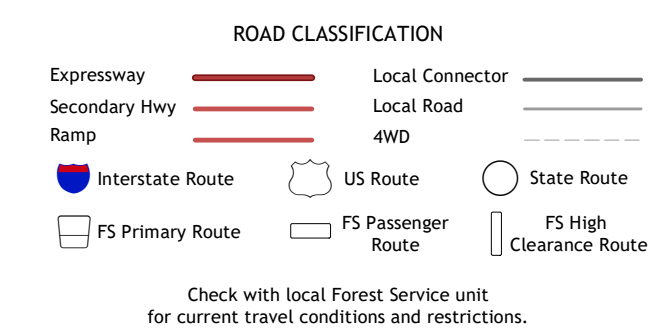
Imagery: N.A.P., July 2015 - November 2015
Roads: U.S. Census Bureau, 2016
Data with limited Forest Service updates, 2013
Names: GNS, 1979 - 2019
Hydrography: National Hydrography Dataset, 1899 - 2019
Contours: National Elevation Dataset, 2018
Boundaries: Multiple sources; see metadata file, 2017 - 2018
Public Land Survey System: BLM, 2019
Wetlands: FWS National Wetlands Inventory, 1975



ADJOINING QUADRANGLES

1	2	3
4	5	6
7	8	

1 Amboy
2 Yale Dam
3 Siouon Peak
4 Yacolt
5 Gumboot Mountain
6 Larcamas Creek
7 Larch Mountain
8 Bobs Mountain



DOLE, WA
2020

