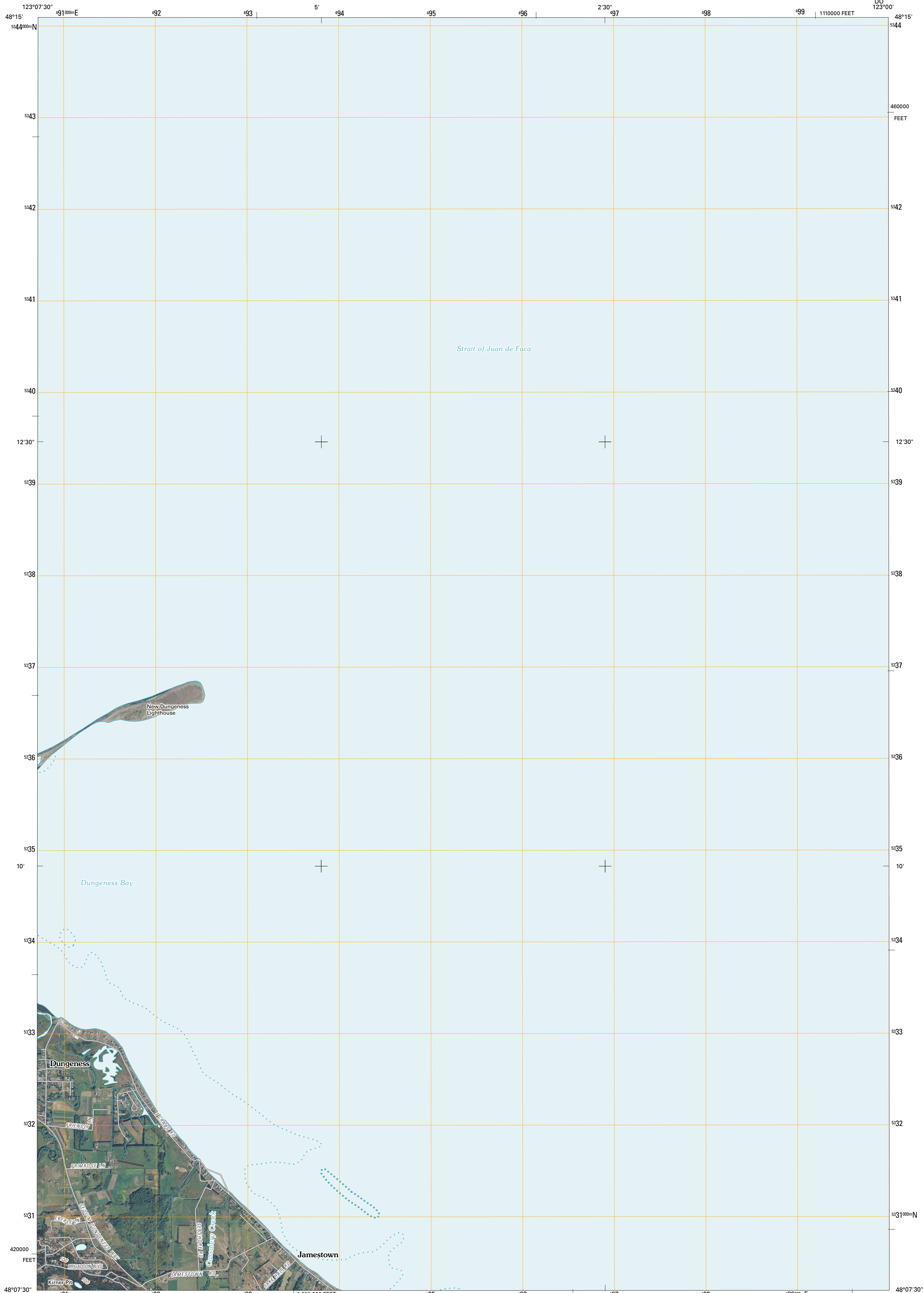




U.S. DEPARTMENT OF THE INTERIOR
U. S. GEOLOGICAL SURVEY

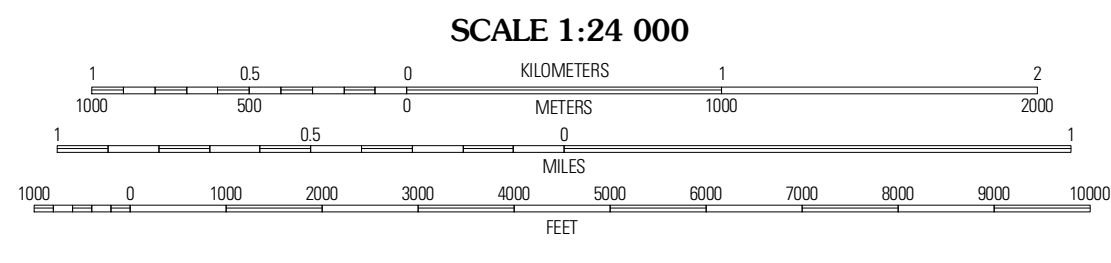
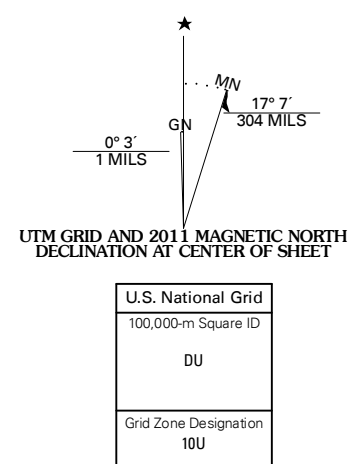


DUNGENESS OE E QUADRANGLE
WASHINGTON
7.5-MINUTE SERIES



Produced by the United States Geological Survey
North American Datum of 1983 (NAD83)
World Geodetic System of 1984 (WGS84). Projection and
1 000-meter grid: Universal Transverse Mercator, Zone 10U
10 000-foot ticks: Washington Coordinate System of 1983
(north zone)

Imagery: N.A.P., August 2009
Roads: ©2006-2010 Tele Atlas
Names: G.N.S., 2009
Hydrography: National Hydrography Dataset, 2009
Contours: National Elevation Dataset, 1999



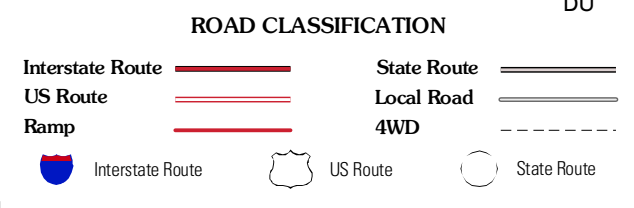
CONTOUR INTERVAL 20 FEET
NORTH AMERICAN VERTICAL DATUM OF 1988
This map was produced to conform with version 0.5.10 of the
draft USGS Standards for 7.5-Minute Quadrangle Maps.
A metadata file associated with this product is draft version 0.5.11



QUADRANGLE LOCATION

Dungeness	Dungeness OE E	Gardiner OE N
Carlborg	Sequam	Gardiner

ADJOINING 7.5' QUADRANGLES



DUNGENESS OE E, WA
2011