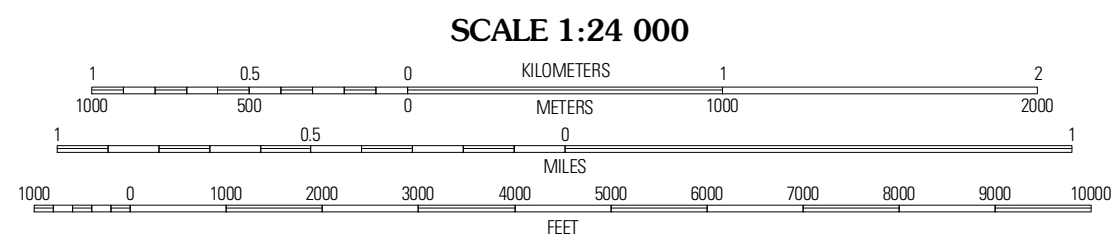
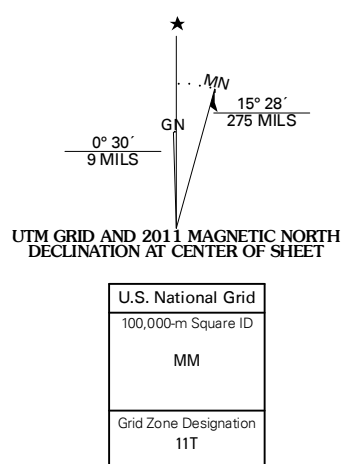




Produced by the United States Geological Survey  
North American Datum of 1983 (NAD83)  
World Geodetic System of 1984 (WGS84) Projection and  
1 000-meter grid; Universal Transverse Mercator, Zone 11T  
10 000-foot ticks; Washington Coordinate System of 1983  
(south zone)

Imagery: N/AIP, June 2009  
Roads: ©2006-2010 Tele Atlas  
Names: GNIS, 2009  
Hydrography: National Hydrography Dataset, 2009  
Contours: National Elevation Dataset, 2001



CONTOUR INTERVAL 20 FEET  
NORTH AMERICAN VERTICAL DATUM OF 1988  
This map was produced to conform with version 0.5.10 of the  
draft USGS Standards for 7.5-Minute Quadrangle Maps.  
A metadata file associated with this product is draft version 0.5.11

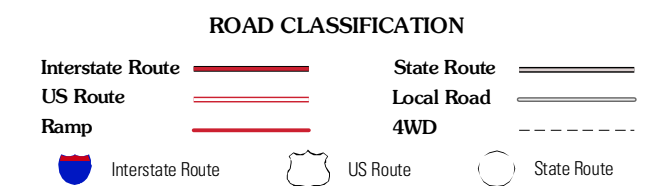


WASHINGTON

QUADRANGLE LOCATION

Woona	Endcott	Thera
La Crose East	Dusty	Little Penawawa Creek
Central Ferry	Plug	Wades Bar

ADJOINING 7.5 QUADRANGLES



**DUSTY, WA**  
2011