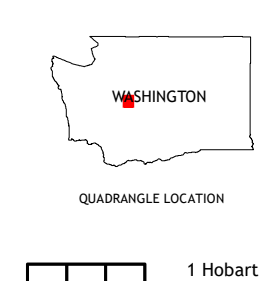
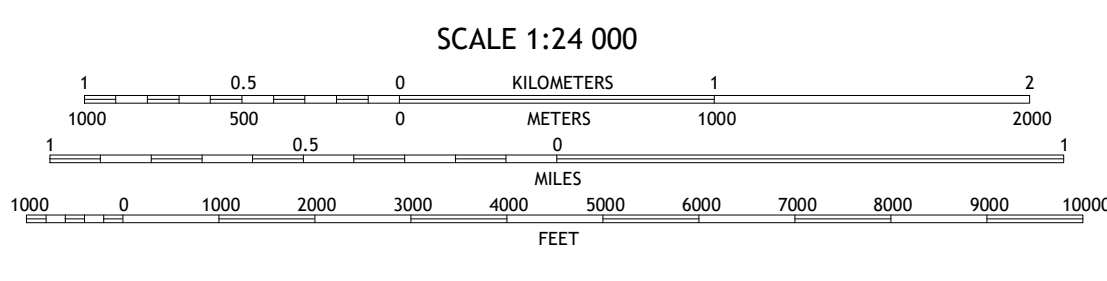
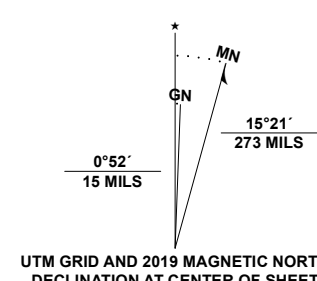


Produced by the United States Geological Survey
North American Datum of 1983 (NAD83)
World Geodetic System of 1984 (WGS84). Projection and 1 000-meter grid: Universal Transverse Mercator, Zone 10T
This map is not a legal document. Boundaries may be generalized for this map scale. Private lands within government reservations may not be shown. Obtain permission before entering private lands.

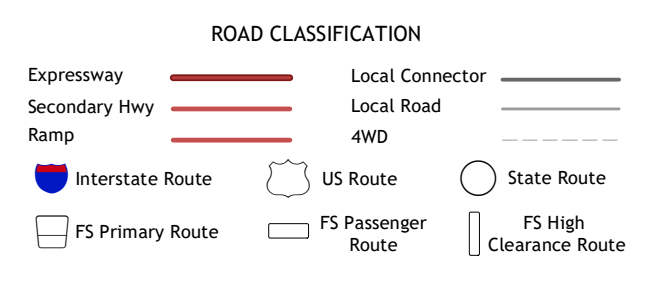
Imagery.....N.A.I.P., August 2015 - November 2015
Roads.....U.S. Census Bureau, 2016
Data with limited Forest Service updates, 2013 - 2016
Names.....G.N.S., 1979 - 1995
Hydrography.....National Hydrography Dataset, 1999 - 2019
Contours.....National Elevation Dataset, 1999
Boundaries.....Multiple sources: see metadata file, 2017 - 2018
Public Land Survey System.....B.L.M., 2019
Wetlands.....FWS National Wetlands Inventory, 1983



ADJOINING QUADRANGLES

1	2	3
4	5	6
7	8	

1 Hobart
2 North Bend
3 Chester Morse Lake
4 Cumberland
5 Cougar Mountain
6 Enumclaw
7 Cyclone Creek
8 Greenwater



EAGLE GORGE, WA
2020

