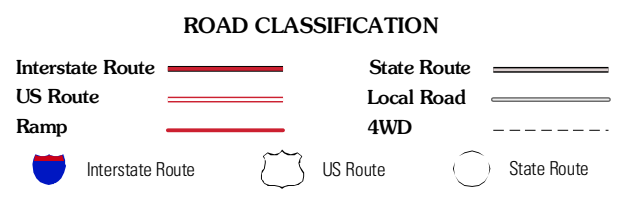
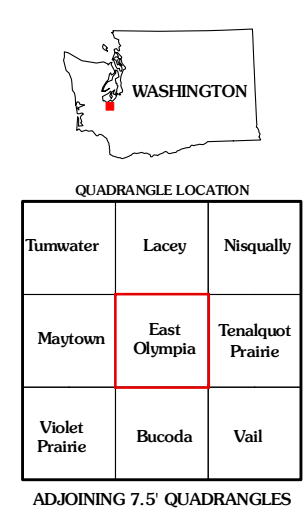
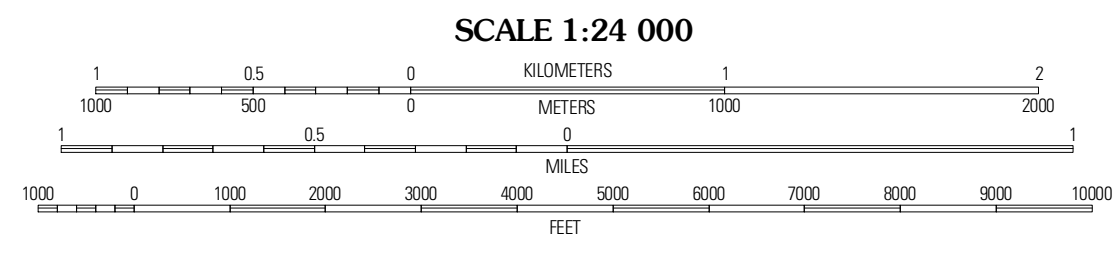
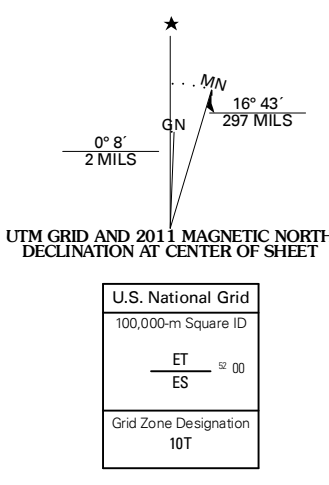




Produced by the United States Geological Survey  
North American Datum of 1983 (NAD83)  
Roads..... 6/2006-2010 Tele Atlas  
Names..... 6/2006-2010 GNS, 2009  
Hydrography..... National Hydrography Dataset, 2009  
Contours..... National Elevation Dataset, 2001



CONTOUR INTERVAL 20 FEET  
NORTH AMERICAN VERTICAL DATUM OF 1988  
This map was produced to conform with version 0.5.10 of the draft USGS Standards for 7.5-Minute Quadrangle Maps. A metadata file associated with this product is draft version 0.5.11

EAST OLYMPIA, WA  
2011