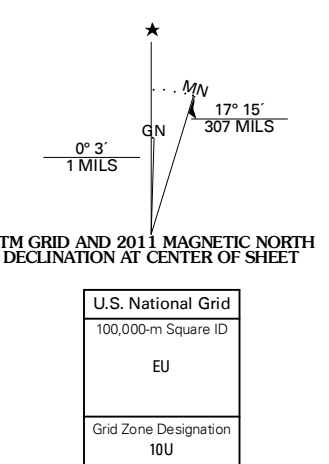


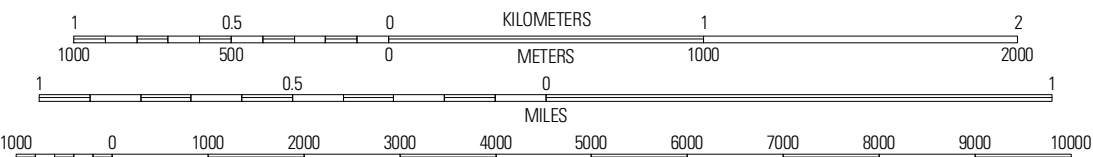


Produced by the United States Geological Survey  
North American Datum of 1983 (NAD83)  
World Geodetic System of 1984 (WGS84), Projection and  
1 000-meter grid: Universal Transverse Mercator, Zone 10U  
10 000-foot ticks: Washington Coordinate System of 1983  
(north zone)

Imagery.....NAIP, August 2009  
Roads.....©2006-2010 Tele Atlas  
Names.....©2006-2010 Tele Atlas  
Hydrography.....GNS, 2009  
Contours.....National Hydrography Dataset, 2009  
Contours.....National Elevation Dataset, 1999

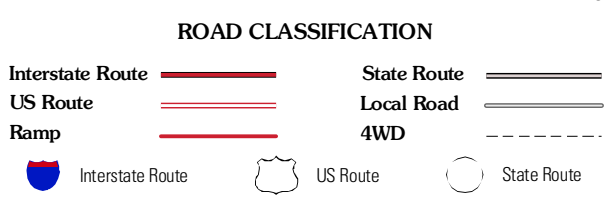


SCALE 1:24 000



CONTOUR INTERVAL 20 FEET  
NORTH AMERICAN VERTICAL DATUM OF 1988

This map was produced to conform with version 0.5.10 of the  
draft USGS Standards for 7.5-Minute Quadrangle Maps.  
A metadata file associated with this product is draft version 0.5.11



QUADRANGLE LOCATION

	Sacia Island	Lummi Bay OE-W
Walkron Island	Eastsound	Mount Constitution
Fishy Harbor	Shaw Island	Blakely Island

ADJOINING 7.5 QUADRANGLES

EASTSOUND, WA  
2011