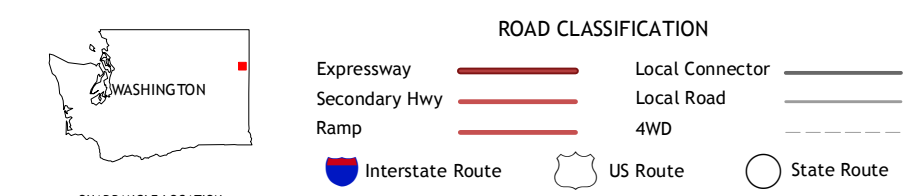
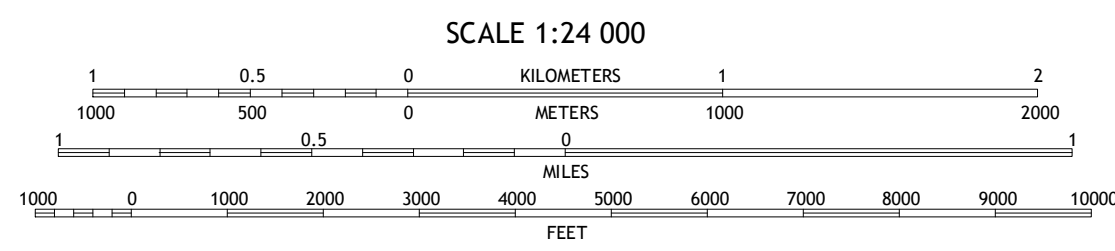
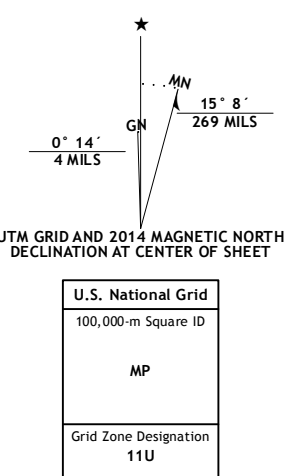


Produced by the United States Geological Survey North American Datum of 1983 (NAD83) World Geodetic System of 1984 (WGS84). Projection and 1 000-meter grid: Universal Transverse Mercator, Zone 11U 10 000-foot ticks: Washington Coordinate System of 1983 (north zone) This map is not a legal document. Boundaries may be generalized for this map scale. Private lands within government reservations may not be shown. Obtain permission before entering private lands. Imagery: NADIP, July 2011 Roads: 2006-2013 TomTom Names: GNIS, 2013 Hydrography: National Hydrography Dataset, 2011 Contours: National Elevation Dataset, 2001 Boundaries: Census, IBWC, IBC, USGS, 1972-2012 Public Land Survey System: BLM, 2011



QUADRANGLE LOCATION

Boyer Mountain	Sacheen Lake	Diamond Lake
Fan Lake	Elk	Camden
Deer Park	Chattaroy	Mount Kit Carson

ELK, WA 2014

