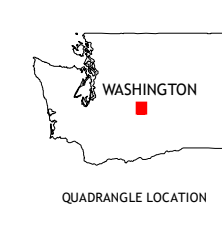
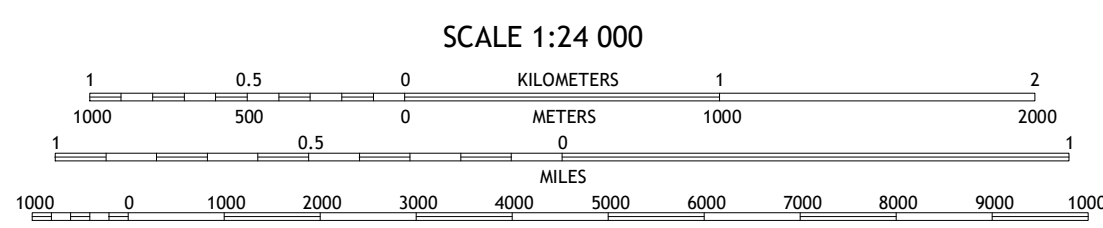



**Produced by the United States Geological Survey**  
North American Datum of 1983 (NAD83)  
World Geodetic System of 1984 (WGS84). Projection and  
1 000-meter grid: Universal Transverse Mercator, Zone 10T  
This map is not a legal document. Boundaries may be  
generalized for this map scale. Private lands within government  
reservations may not be shown. Obtain permission before  
entering private lands.

Imagery:.....NAIP, July 2017 - November 2017  
Roads:.....U.S. Census Bureau, 2016  
Names:.....GNIS, 1979 - 2023  
Hydrography:.....National Hydrography Dataset, 2006 - 2023  
Contours:.....National Elevation Dataset, 2022  
Boundaries:.....Multiple sources; see metadata file, 2021 - 2022  
Public Land Survey System:.....BLM, 2019  
Wetlands:.....FWS National Wetlands Inventory 1981 - 1983



1	2	3
4	5	6
7	8	

ADJOINING QUADRANGLES

- 1 Swaik Prairie
- 2 Reecer Canyon
- 3 Naneum Canyon
- 4 Thorp
- 5 Colocum Pass SW
- 6 Manastash Creek
- 7 Ellensburg South
- 8 Kittitas

