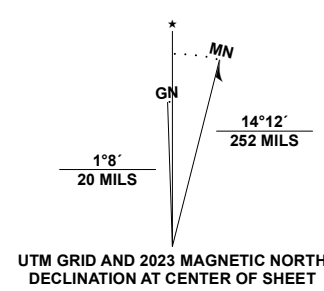


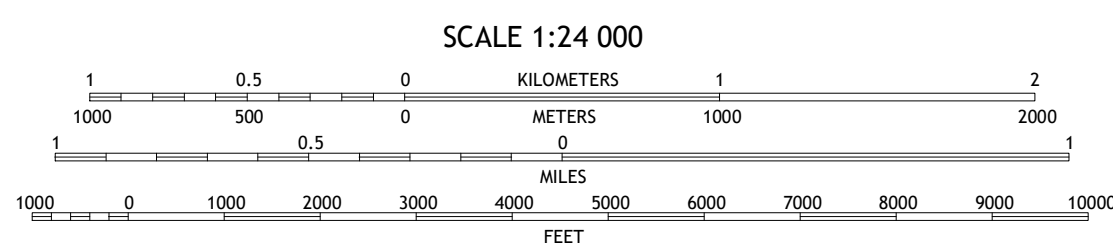

Produced by the United States Geological Survey

North American Datum of 1983 (NAD83)
World Geodetic System of 1984 (WGS84), Projection and
1 000-meter grid/Universal Transverse Mercator, Zone 11T
This map is not a legal document. Boundaries may be
generalized for this map scale. Private lands within government
reservations may not be shown. Obtain permission before
entering private lands.

Imagery.....NAIP, July 2017 - November 2017
Roads.....U.S. Census Bureau, 2016
Names.....GNIS, 1979 - 2022
Hydrography.....National Hydrography Dataset, 2006 - 2023
Contours.....National Elevation Dataset, 2021
Boundaries.....Multiple sources; see metadata file, 2021 - 2022
Public Land Survey System.....BLM, 2019
Wetlands.....FWS National Wetlands Inventory 1976 - 1982



UTM GRID AND 2023 MAGNETIC NORTH
DECLINATION AT CENTER OF SHEET



CONTOUR INTERVAL 20 FEET
NORTH AMERICAN VERTICAL DATUM OF 1988

This map was produced to conform with the
National Geospatial Program US Topo Product Standard.

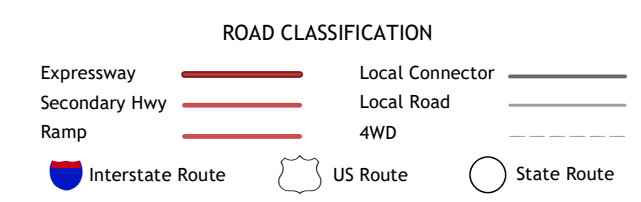


QUADRANGLE LOCATION

1	2	3
4	5	6
7	8	

- 1 Burr Canyon
- 2 Lower Monumental Dam
- 3 Monumental Rock
- 4 Snake River
- 5 Clyde
- 6 Page
- 7 Eureka
- 8 Harsha

ADJOINING QUADRANGLES



ELWOOD, WA
2023



NSN 7560-01-811-1
NGA REF NO. U.S.S.X.2.4.K.1.4.2.2