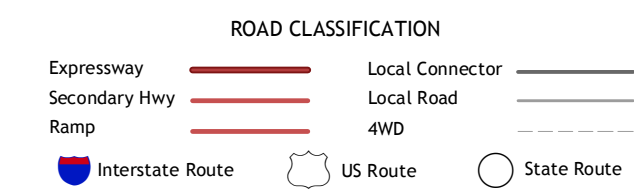
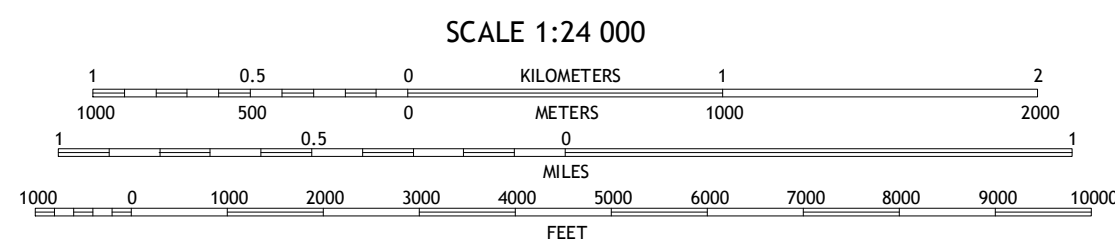
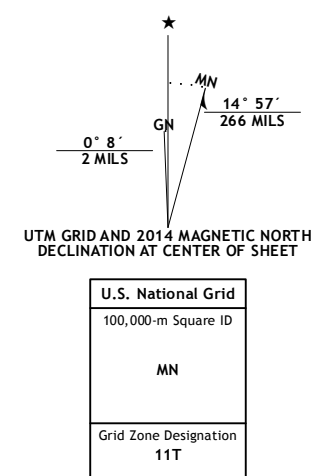


Produced by the United States Geological Survey
North American Datum of 1983 (NAD83)
World Geodetic System of 1984 (WGS84). Projection and 1 000-meter grid: Universal Transverse Mercator, Zone 11T (10 000-foot ticks: Washington Coordinate System of 1983 (north zone))
This map is not a legal document. Boundaries may be generalized for this map scale. Private lands within government reservations may not be shown. Obtain permission before entering private lands.
Imagery: NADP, July 2011
Roads: ©2006-2013 TomTom
Names: GNS, 2013
Hydrography: National Hydrography Dataset, 2011
Contours: National Elevation Dataset, 2001
Boundaries: Census, IBWC, IBC, USGS, 1972 - 2012
Public Land Survey System: BLM, 2011



| | | |
|---------------|-----------|----------------|
| Spokane SE | Freeman | Mica Peak |
| Spangle East | Fairfield | Setters |
| Spring Valley | Latah | Tekoa Mountain |

FAIRFIELD, WA
2014



ADJOINING 7.5 QUADRANGLES