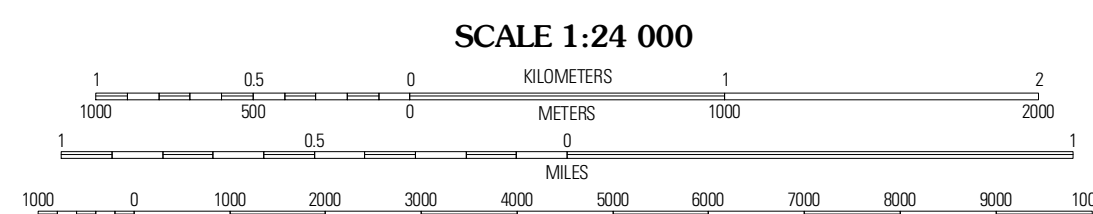
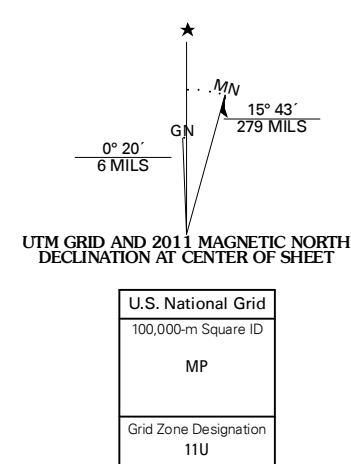


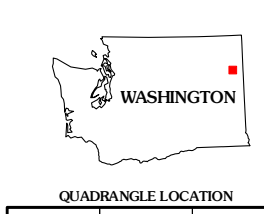


Produced by the United States Geological Survey  
 North American Datum of 1983 (NAD83)  
 World Geodetic System of 1984 (WGS84) Projection and  
 1 000-meter grid: Universal Transverse Mercator, Zone 11U  
 10 000-foot ticks: Washington Coordinate System of 1983  
 (north zone)

Imagery:.....NAP, June 2009  
 Roads:.....2006-2010 Tele Atlas  
 Names:.....GNIS, 2009  
 Hydrography:.....National Hydrography Dataset, 2009  
 Contours:.....National Elevation Dataset, 2001



CONTOUR INTERVAL 40 FEET  
 NORTH AMERICAN VERTICAL DATUM OF 1988  
 This map was produced to conform with version 0.5.10 of the  
 draft USGS Standards for 7.5-Minute Quadrangle Maps.  
 A metadata file associated with this product is draft version 0.5.11



**ROAD CLASSIFICATION**

Interstate Route State Route   
 US Route Local Road   
 Ramp 4WD   
 Interstate Route US Route State Route

QUADRANGLE LOCATION

Nelson Peak	Boyer Mountain	Sachem Lake
Deer Lake	Fan Lake	Elk
Clayton	Deer Park	Chattaroy

ADJOINING 7.5' QUADRANGLES