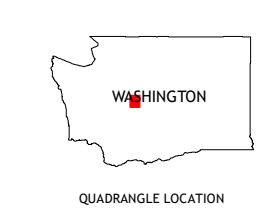
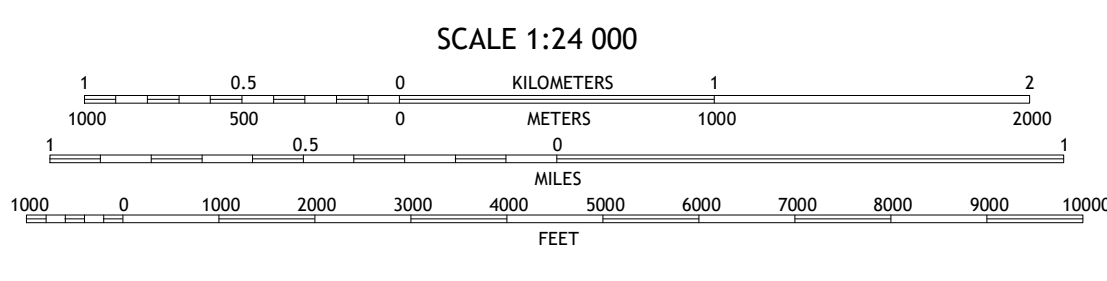



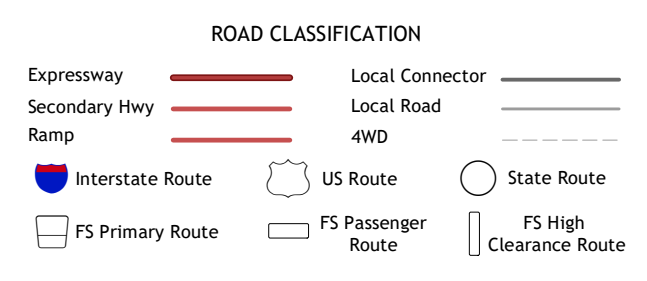
Produced by the United States Geological Survey
North American Datum of 1983 (NAD83)
World Geodetic System of 1984 (WGS84). Projection and
1 000-meter grid: Universal Transverse Mercator, Zone 10T
This map is not a legal document. Boundaries may be
generalized for this map scale. Private lands within government
reservations may not be shown. Obtain permission before
entering private lands.

Imagery.....N.A.I.P., September 2015 - November 2015
Roads.....U.S. Census Bureau, Not Available
Data within US Forest Service Lands.....FSTopo Data
with limited Forest Service updates, 2013
Names.....GNIS, 1979
Hydrography.....National Hydrography Dataset, 1899 - 2019
Contours.....National Elevation Dataset, 1999
Boundaries.....Multiple sources; see metadata file 2017 - 2018
Public Land Survey System.....BLM, 2019
Wetlands.....FWS National Wetlands Inventory 1983 - 1984



| | | | |
|---|---|---|----------------------|
| 1 | 2 | 3 | 1 Chester Morse Lake |
| 2 | 3 | 4 | 2 Banderia |
| 3 | 4 | 5 | 3 Snoqualmie Pass |
| 4 | 5 | 6 | 4 Cougar Mountain |
| 5 | 6 | 7 | 5 Lost Lake |
| 6 | 7 | 8 | 6 Greenwater |
| 7 | 8 | | 7 Nagrom |
| 8 | | | 8 Lester |

ADJOINING QUADRANGLES



Check with local Forest Service unit
for current travel conditions and restrictions.

FINDLEY LAKE, WA
2020

