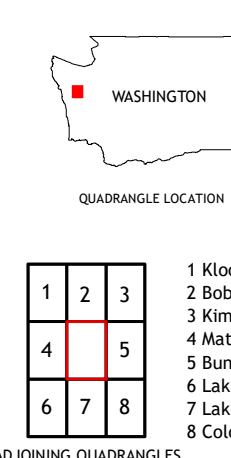
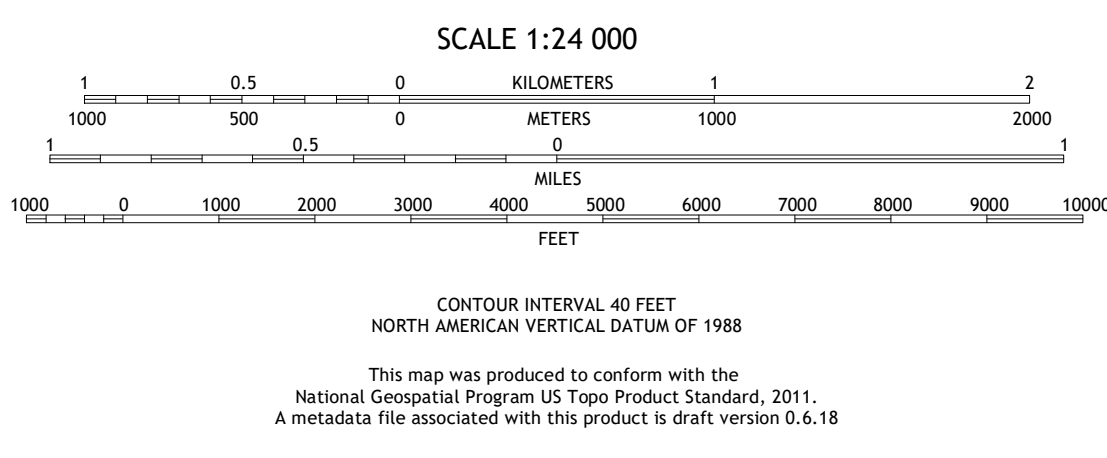



Produced by the United States Geological Survey
North American Datum of 1983 (NAD83)
World Geodetic System of 1984 (WGS84). Projection and 1 000-meter grid: Universal Transverse Mercator, Zone 10T
This map is not a legal document. Boundaries may be generalized for this map scale. Private Lands within government reservations may not be shown. Obtain permission before entering private lands.

Image: NAIP, July 2015 - November 2015
Roads: U.S. Census Bureau, 2017 2018 Data
Roads within US Forest Service Lands: with limited Forest Service updates, 2013
Names: GNS, 1979 - 2017
Hydrography: National Hydrography Dataset, 2004 - 2019
Contours: National Elevation Dataset, 2020
Boundaries: Multiple sources; metadata file, 2019
Public Land Survey System: BLM, 2019
Wetlands: FWS National Wetlands Inventory 1980 - 1981



1	2	3	1 Kloochman Rock
4	5	6	2 Bob Creek
7	8	7	3 Kimta Peak
		8	4 Matheny Ridge
			5 Branch Lake
			6 Lake Quinault West
			7 Lake Quinault East
			8 Colonel Bob

ADJOINING QUADRANGLES

