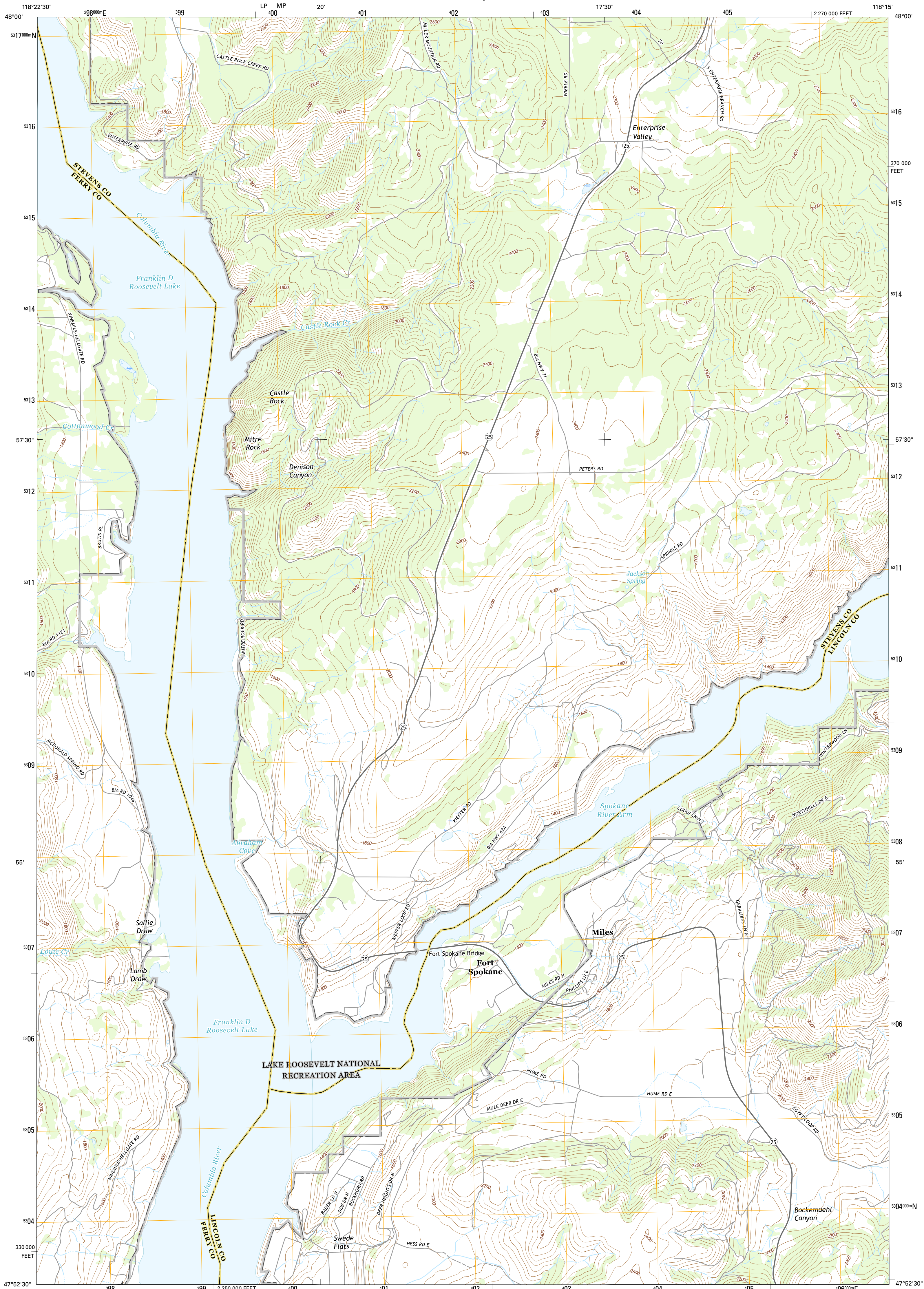




U.S. DEPARTMENT OF THE INTERIOR  
U.S. GEOLOGICAL SURVEY



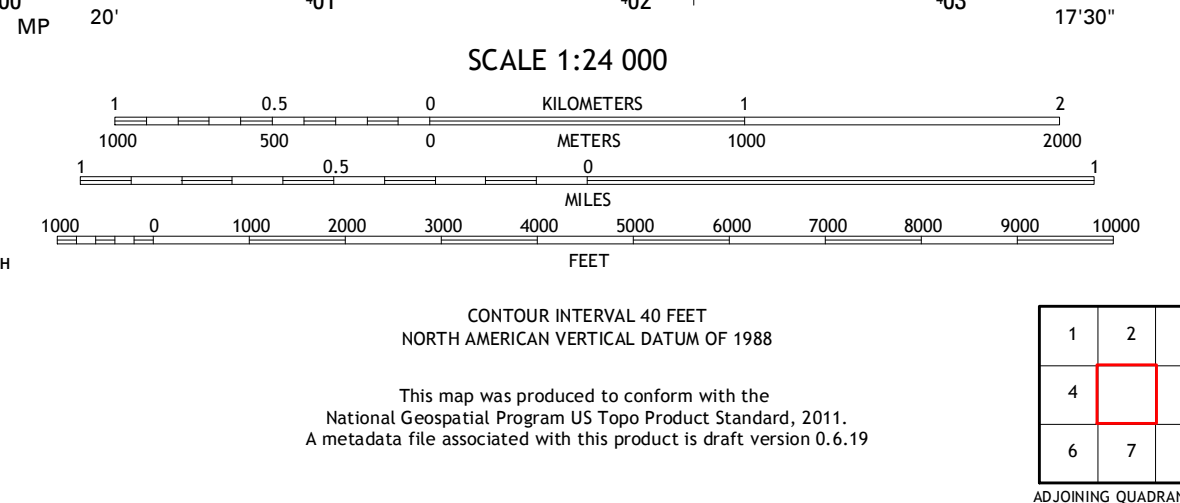
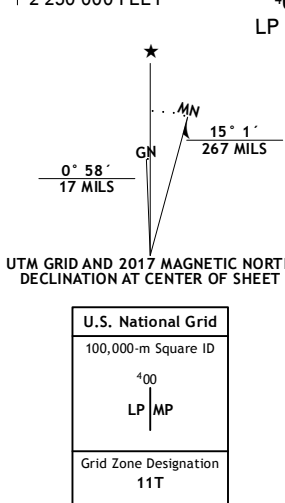
FORT SPOKANE QUADRANGLE  
WASHINGTON  
7.5-MINUTE SERIES



**Produced by the United States Geological Survey**  
 North American Datum of 1983 (NAD83)  
 World Geodetic System of 1984 (WGS84). Projection and  
 1 000-meter grid: Universal Transverse Mercator, Zone 11T  
 10 000-foot ticks: Washington Coordinate System of 1983 (north  
 zone)

This map is not a legal document. Boundaries may be  
 generalized for this map scale. Private lands within government  
 reservations may not be shown. Obtain permission before  
 entering private lands.

Imagery.....NAIP, January 2016  
 Roads.....U.S. Census Bureau, 2015 - 2016  
 Names.....GNS, 2016  
 Hydrography.....National Hydrography Dataset, 2016  
 Contours.....National Elevation Dataset, 2001  
 Boundaries.....Multiple sources; see metadata file 1972 - 2016  
 Public Land Survey System.....BLM, 2016  
 Wetlands.....FWS National Wetlands Inventory 1977 - 2014



QUADRANGLE LOCATION

**ROAD CLASSIFICATION**

Expressway  
 Secondary Hwy  
 Ramp  
 Interstate Route  
 Local Connector  
 Local Road  
 AWD  
 US Route  
 State Route

**ADJOINING QUADRANGLES**

1	2	3
4	5	6
7	8	9

1 Ninemile Flat  
 2 Miller Mountain  
 3 Hunters  
 4 Johnny George Mountain  
 5 McCoy Lake  
 6 Lincoln  
 7 Oben Canyon  
 8 Inster Lake

**FORT SPOKANE, WA**  
2017

NSN 7 16 4 3 0 1 6 4 0 1 6 4 4  
 U.S.G.S X 2 4 K 1 6 0 0 7